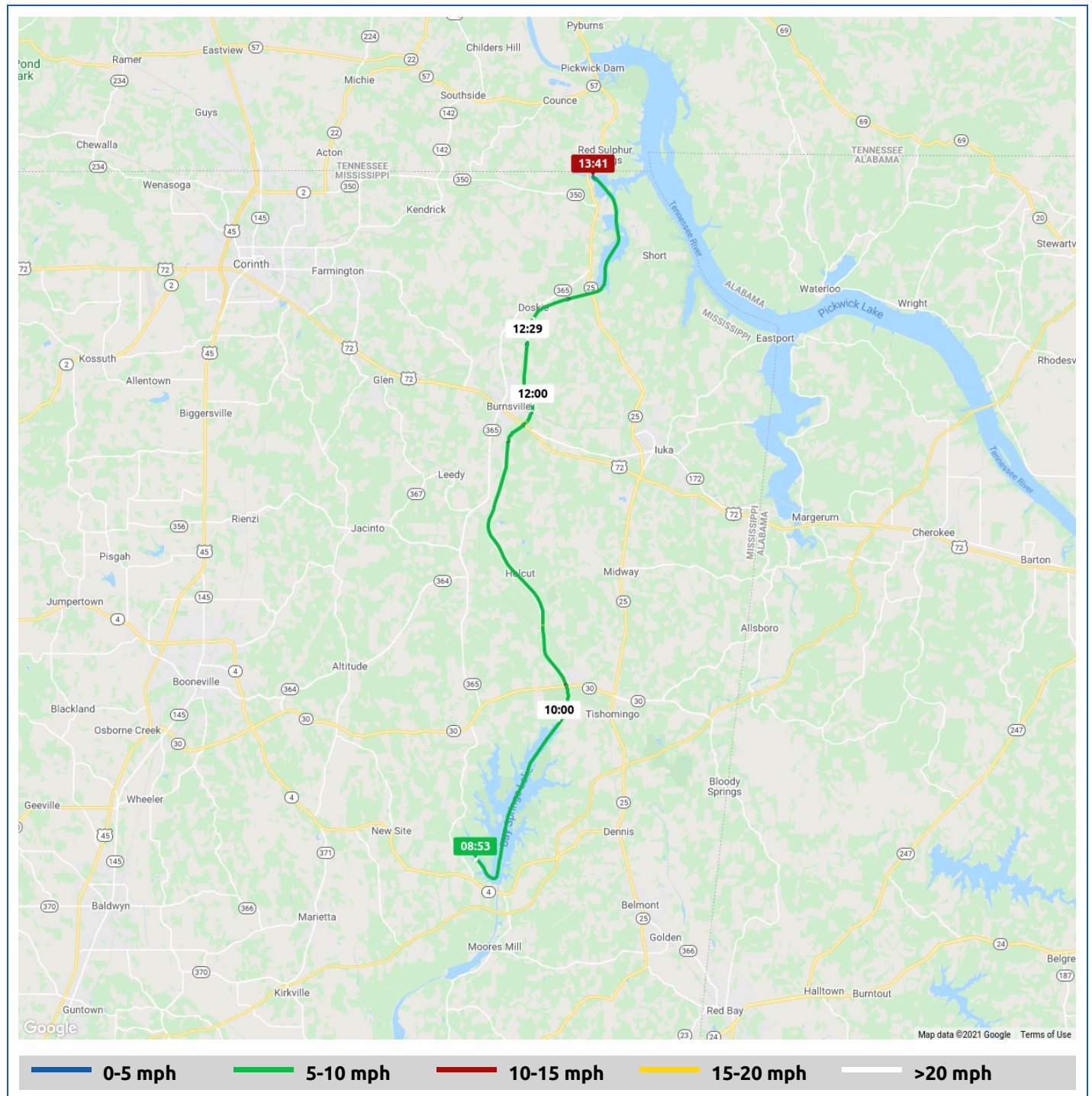


Still Waters II

17 May 2021



Voyages	Underway (hours)	Duration (hours)	Distance (mi)	Average Speed (mph)	Max Speed (mph)
1	4:48	4:48	40.2	8.4	12.8














Still Waters II

17 May 2021



Voyage	Skipper	Passengers	Commenced	Completed
Day 3: Bay Springs to Iuka	David Fuller		08:53	13:41

 Weather on departure 68.3°F, Wind 7mph SSE	 Weather on arrival 75.9°F, Wind 9mph S
---	---

Voyage Log	Time	From Start		Interval
		Duration (hours)	Distance (mi)	Avg Speed (mph)
Started voyage at Bay Springs Marina	08:53	0:00		
 68.3°F, Wind 7mph SSE	08:53	0:00		
Departed Bay Springs Marina	08:54	0:00	0.1	2.6
 Back in main channel headed north on Bay Springs Lake	09:05	0:12		
 Met Gratitude on Bay Springs Lake	09:17	0:24		
34° 37.20' N, 88° 17.06' W	09:54	1:00	9.4	9.3
 At north end of Lake, entered the Divide Cut, a man made area dug out to connect Tennessee River to Gulf at Mobile	10:04	1:11		
Passed under Mississippi Highway Bridge	10:13	1:20	12.1	8.2
 We are currently 414 feet above sea level	10:16	1:22		
 Met south bound tow, Yellowhammer @ mile 426 pushing 3x3 arrangement of barges	10:42	1:49		
 73.6°F, Wind 9mph SSE	10:55	2:02		
 Passed Holcut Memorial Overlook	10:58	2:05		
34° 45.43' N, 88° 19.84' W	11:13	2:20	20.3	8.2
Passed under Highway 72	11:53	3:00	25.7	8.2
 Just saw 4 pigs swimming across channel	12:24	3:31		
34° 54.83' N, 88° 15.22' W	12:53	4:00	33.6	7.9

Still Waters II

17 May 2021



Voyage Log	Time	From Start		Interval
		Duration (hours)	Distance (mi)	Avg Speed (mph)
Passed under Mississippi Highway Bridge	12:55	4:02	34.0	8.1
 Leaving the Divide Cut, entering Pickwick Lake	12:56	4:03		
 75.4°F, Wind 9mph S	12:56	4:03		
Arrived Aqua Yacht Harbor Marina	13:40	4:47	40.1	8.2
 75.9°F, Wind 9mph S	13:41	4:48		
Stopped Voyage at Aqua Yacht Harbor Marina	13:41	4:48	40.2	0.9