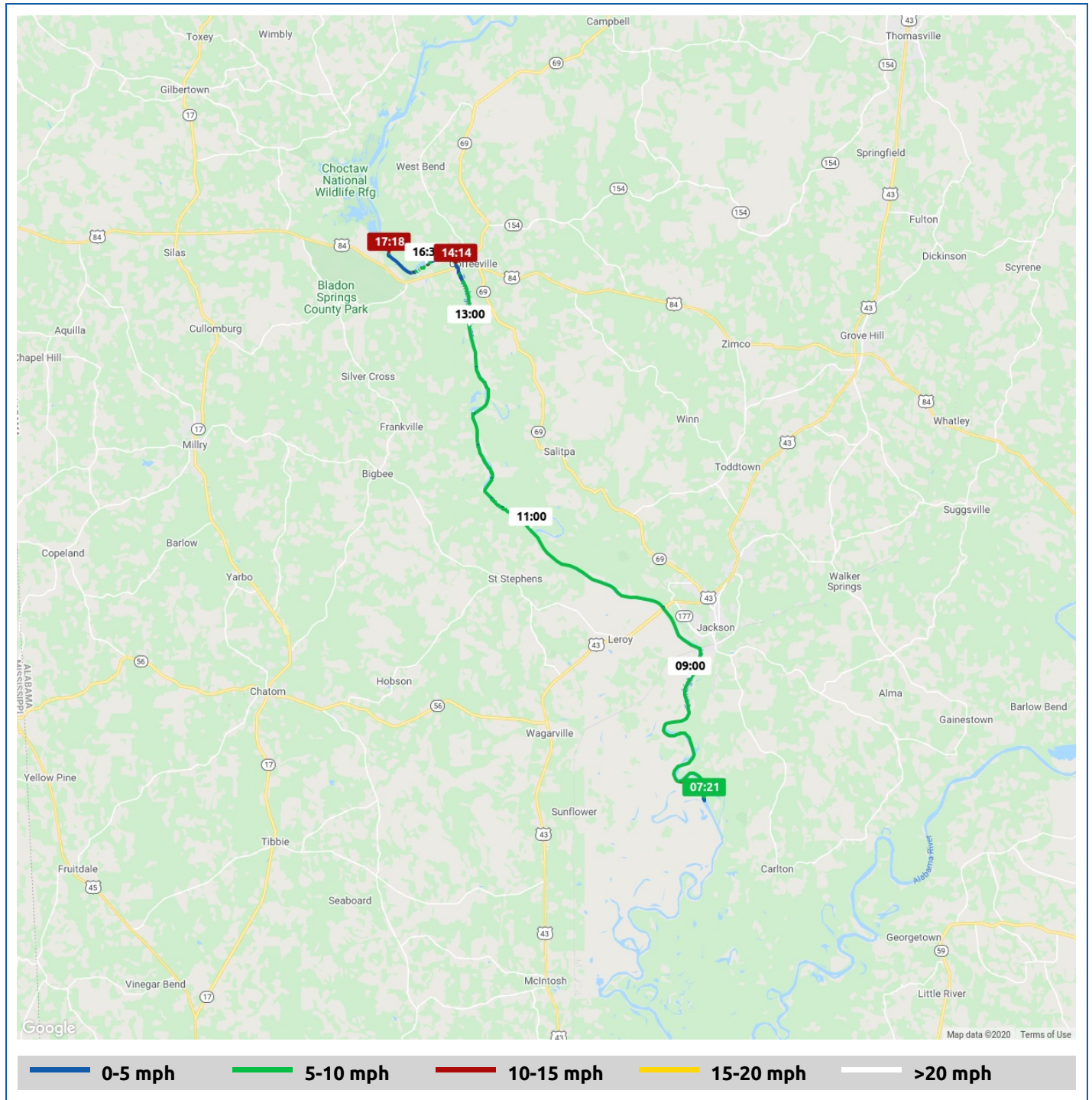


Still Waters II

27 March 2020



Voyages	Underway (hours)	Duration (hours)	Distance (mi)	Average Speed (mph)	Max Speed (mph)
2	7:23	8:19	41.3	5.6	14.1




Still Waters II










27 March 2020



Voyage	Skipper	Passengers	Commenced	Completed
Day 2 Tombigbee River	David Fuller	Claudia	07:21	14:14




Weather on arrival
85.6°F, Wind 7mph SSW

Voyage Log	Time	From Start		Interval
		Duration (hours)	Distance (mi)	Avg Speed (mph)
Started voyage at Tombigbee River	07:21	0:00		
 Mile 80, only 255 miles to Columbus	07:34	0:13		
 64.7°F, Wind 5mph S	07:40	0:18		
31° 26.08' N, 87° 55.65' W	08:21	1:00	5.9	5.9
 Mile 90, just 245 to Columbus	09:16	1:54		
 Passed under Jackson RR Bridge	09:17	1:55		
31° 29.87' N, 87° 54.97' W	09:21	2:00	12.0	6.2
 72.2°F, Wind 6mph SSW	09:40	2:18		
Passed under Jefferson Davis Highway	09:42	2:20	14.1	6.0
31° 33.35' N, 88° 1.46' W	10:42	3:20	20.0	5.9
 Mile 100, now 235 to Columbus	10:59	3:37		
 79.5°F, Wind 6mph SSW	11:40	4:18		
31° 36.99' N, 88° 4.53' W	11:42	4:20	25.8	5.8
31° 41.40' N, 88° 5.24' W	12:42	5:20	31.5	5.8
 Mile 110, just 225 miles to Columbus	12:46	5:24		
 86.0°F, Wind 6mph SSW	13:40	6:18		
31° 44.83' N, 88° 5.93' W	13:42	6:20	35.6	4.1

Still Waters II

27 March 2020





Voyage Log	Time	From Start		Interval
		Duration (hours)	Distance (mi)	Avg Speed (mph)
Passed under U.S. Highway 84	14:05	6:43	36.3	1.7
 85.6°F, Wind 7mph SSW	14:14	6:52		
Stopped Voyage at Tombigbee River	14:14	6:52	36.6	2.5
At Anchor, we are fourth in line for Coffeeville Lock	14:14	6:52	36.6	0.0




Still Waters II

27 March 2020



Voyage	Skipper	Passengers	Commenced	Completed
Coffeeville Lock to Bobby's Fish Camp	David Fuller	Claudia	16:05	17:32

	
Weather on departure	Weather on arrival
87.8°F, Wind 8mph S	86.3°F, Wind 9mph S

Voyage Log	Time	From Start		Interval
		Duration (hours)	Distance (mi)	Avg Speed (mph)
Started voyage at Tombigbee River 2 miles below Coffeeville Lock	16:05	0:00		
 87.8°F, Wind 8mph S	16:06	0:00		
 Cleared Coffeeville Lock on one engine	16:47	0:42		
31° 45.56' N, 88° 9.08' W	17:05	1:00	4.0	4.0
 86.3°F, Wind 9mph S	17:32	1:26		
Stopped Voyage at Booby's Fish Camp on Tombigbee River	17:32	1:26	4.7	1.5
On Mooring	17:32	1:26	4.7	0.0