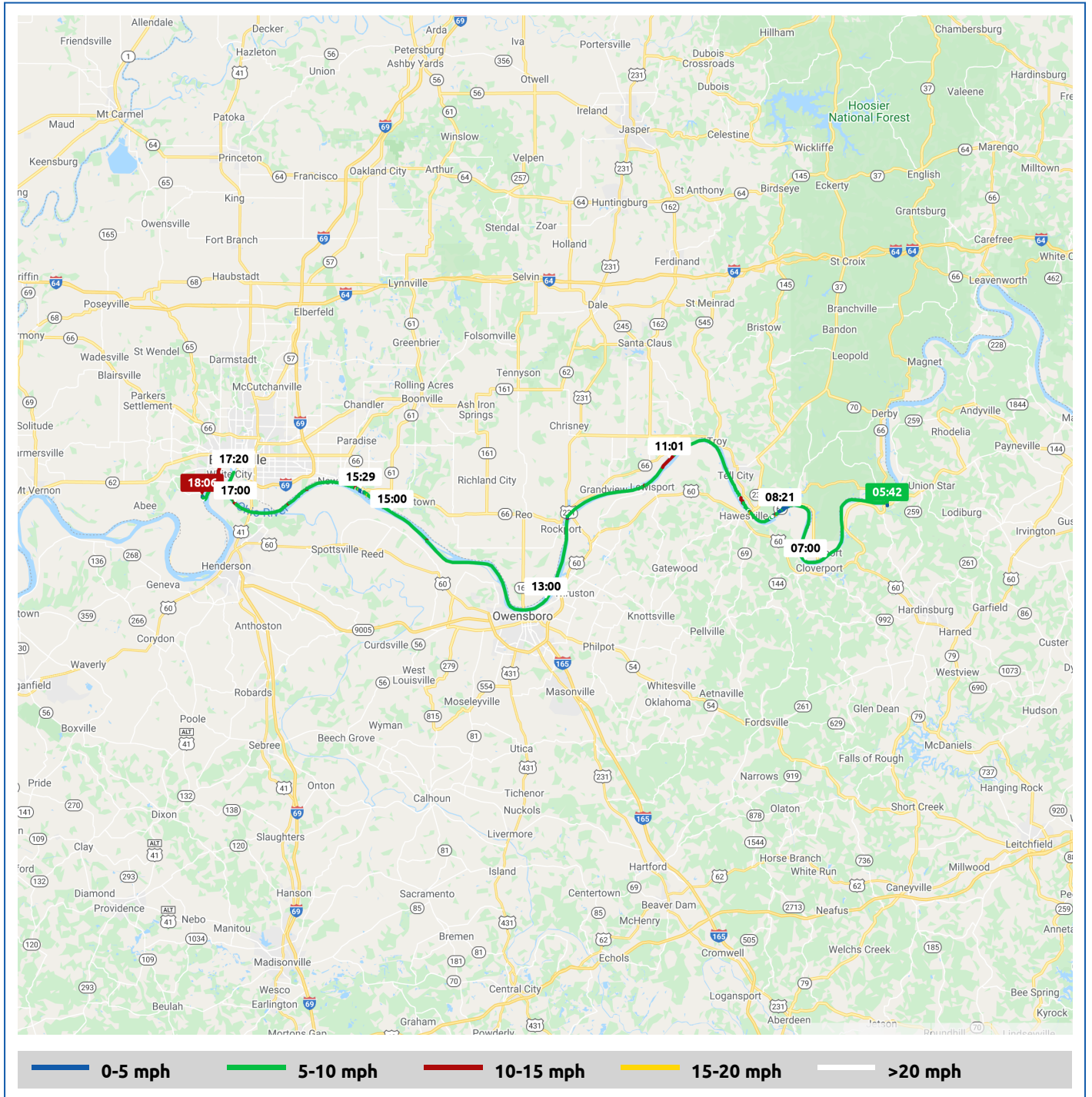


Still Waters II

20 July 2021



Voyages	Underway (hours)	Duration (hours)	Distance (mi)	Average Speed (mph)	Max Speed (mph)
1	11:54	12:23	98.1	8.2	16.7
















Still Waters II

20 July 2021



Voyage	Skipper	Passengers	Commenced	Completed
Day 41: Sinking Creek to Evansville	David Fuller	Claudia	05:42	18:06

 Weather on departure 65.5°F, Wind 5mph NE	 Weather on arrival 85.1°F, Wind 6mph N
--	---

Voyage Log	Time	From Start		Interval
		Duration (hours)	Distance (mi)	Avg Speed (mph)
Started voyage at Sinking Creek	05:42	0:00		
 65.5°F, Wind 5mph NE	05:43	0:00		
37° 51.16' N, 86° 36.75' W	06:43	1:00	8.9	8.8
 Bald Eagle in a dead tree LDB	07:00	1:17		
37° 54.79' N, 86° 40.65' W	07:43	2:00	18.0	9.1
 Arrived Cannelton Lock	07:44	2:01		
 71.0°F, Wind 5mph NE	07:44	2:01		
 A down bound tow is in the lock, and up bound tow is waiting to come up, then our turn	07:44	2:01		
37° 54.71' N, 86° 41.11' W	08:43	3:00	20.1	2.1
 Up bound tow leaving lock	09:03	3:20		
 Secured in lock	09:23	3:40		
 Exit Lock	09:34	3:51		
37° 53.63' N, 86° 43.94' W	09:43	4:00	24.1	4.0
 79.4°F, Wind 5mph NE	09:44	4:01		
37° 59.66' N, 86° 49.74' W	10:43	5:00	33.5	9.4
37° 55.67' N, 86° 58.52' W	11:43	6:00	43.1	9.6
 83.3°F, Wind 9mph NNE	11:44	6:01		
 Passed under HWY Bridge	12:09	6:26		

Still Waters II

20 July 2021



Voyage Log	Time	From Start		Interval
		Duration (hours)	Distance (mi)	Avg Speed (mph)
37° 49.50' N, 87° 3.24' W	12:43	7:00	52.4	9.3
Passed under Owensboro Bridge	13:14	7:32		
37° 49.52' N, 87° 9.05' W	13:43	8:00	61.5	9.1
85.4°F, Wind 9mph NNE	13:45	8:02		
37° 53.03' N, 87° 17.17' W	14:43	9:00	70.5	9.0
Arrived Newburgh Lock	15:18	9:35		
Secured in Lock	15:30	9:47		
Exit Lock	15:42	9:59		
37° 56.06' N, 87° 22.67' W	15:43	10:00	76.7	6.2
87.1°F, Wind 8mph NNE	15:45	10:02		
Met up bound tow pushing 2 empty barges	16:26	10:43		
37° 54.20' N, 87° 31.92' W	16:43	11:00	86.0	9.3
Passed under HWY Bridge	16:50	11:07		
37° 57.03' N, 87° 36.24' W	17:43	12:00	95.1	9.1
85.4°F, Wind 7mph N	17:46	12:03		
85.1°F, Wind 6mph N	18:06	12:23		
On Mooring at Nu Plaza Yacht Club	18:06	12:23	98.1	7.8