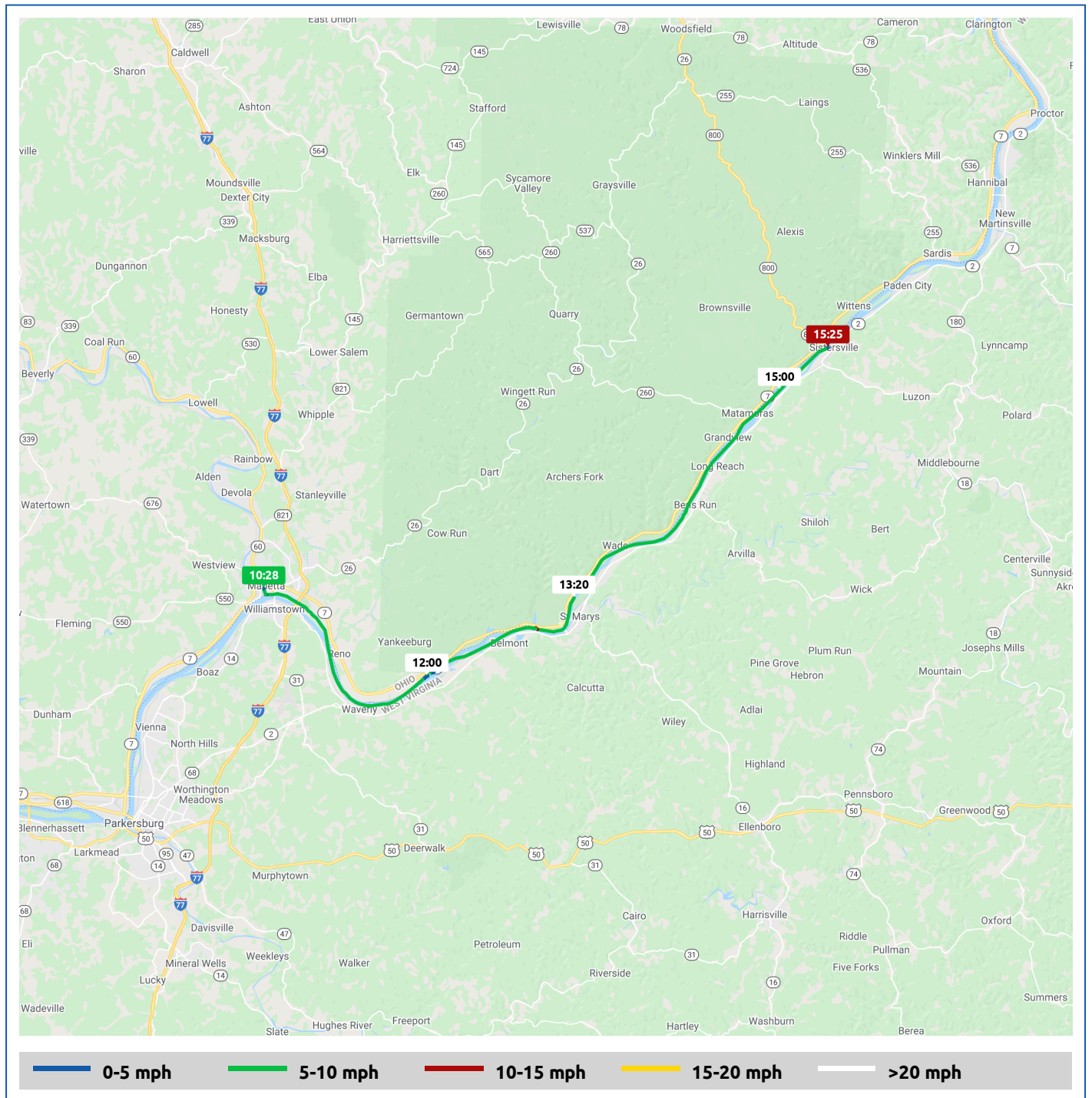


# Still Waters II

28 June 2021



Voyages	Underway (hours)	Duration (hours)	Distance (mi)	Average Speed (mph)	Max Speed (mph)
1	4:40	4:56	34.4	7.4	9.3


















# Still Waters II

28 June 2021



Voyage	Skipper	Passengers	Commenced	Completed
Marietta to Sistersville	David Fuller		10:28	15:25

 <b>Weather on departure</b> 82.4°F, Wind 3mph SSW	 <b>Weather on arrival</b> 89.6°F, Wind 4mph SW
---	--

Voyage Log	Time	From Start		Interval
		Duration (hours)	Distance (mi)	Avg Speed (mph)
Started voyage at Marietta, mile 172	10:29	0:00		
 82.4°F, Wind 3mph SSW	10:29	0:00		
 Passed under I77 Bridge	10:37	0:08		
39° 20.42' N, 81° 22.52' W	11:31	1:02	7.4	7.1
 Arrived Willow Island Lock	12:01	1:32		
 Secured in lock	12:07	1:38		
 Exited Lock	12:22	1:53		
 86.2°F, Wind 4mph SSW	12:29	2:00		
39° 22.18' N, 81° 18.08' W	12:31	2:02	12.0	4.6
 Met two tows each pushing 15 barges of coal	13:05	2:36		
 Passed under Carpenter Bridge at Newport	13:09	2:40		
 Spotted a deer standing in water cooling off	13:17	2:48		
39° 25.41' N, 81° 11.39' W	13:31	3:02	19.9	7.9
 89.7°F, Wind 4mph SW	14:30	4:01		
39° 29.84' N, 81° 5.29' W	14:31	4:02	27.8	7.9
 Met down bound tow pushing 15 barges of coal	14:36	4:07		
 Bald Eagle landed in tree on RDB	14:55	4:26		
 89.6°F, Wind 4mph SW	15:25	4:56		
Stopped Voyage at Sistersville Courtesy Dock, mile 137	15:25	4:56	34.5	7.4

# Still Waters II

28 June 2021



Voyage Log	Time	From Start		Interval
		Duration (hours)	Distance (mi)	Avg Speed (mph)
On Mooring	15:25	4:56	34.5	0.0