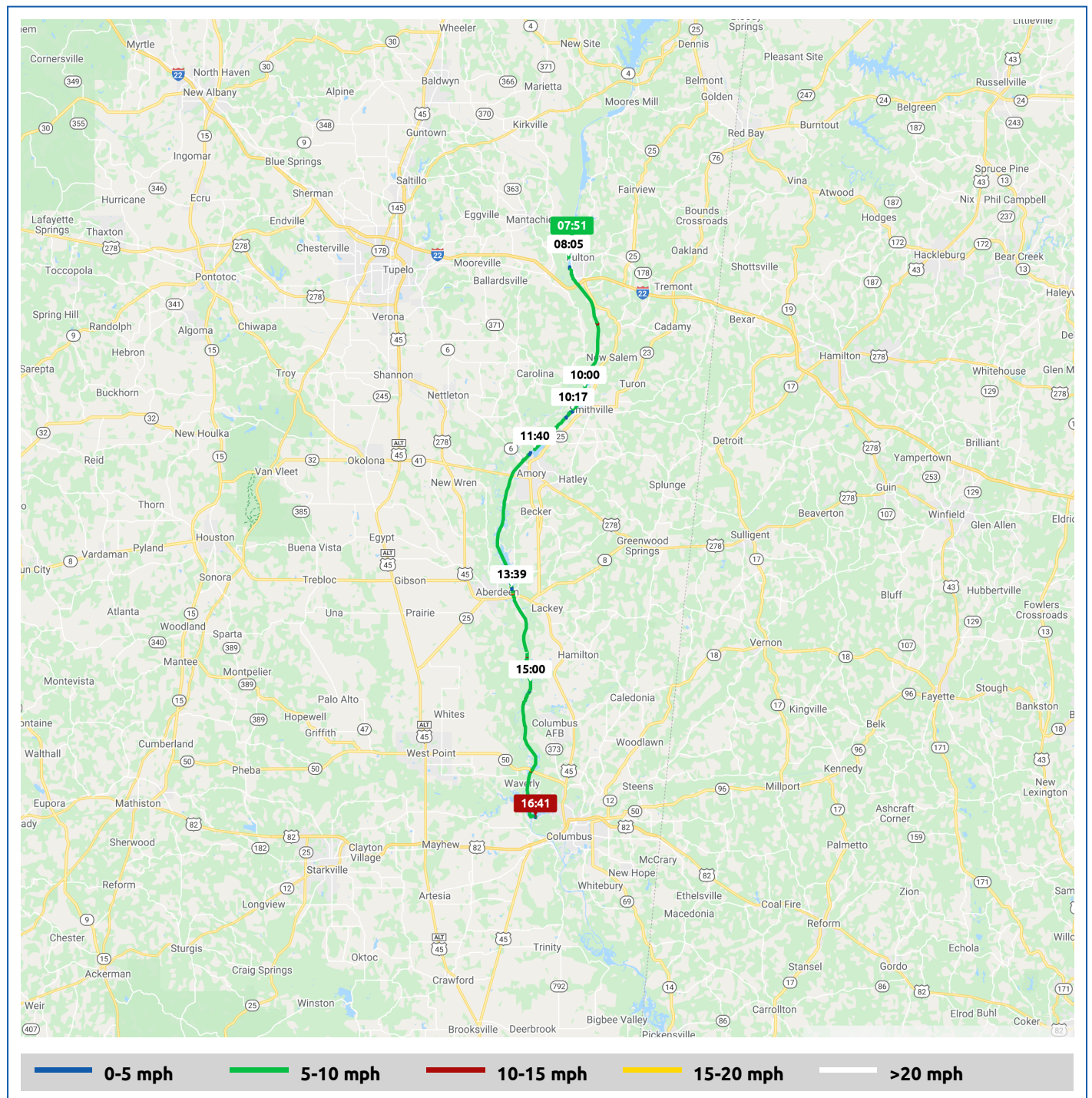


Still Waters II

15 August 2021



Voyages	Underway (hours)	Duration (hours)	Distance (mi)	Average Speed (mph)	Max Speed (mph)
1	6:59	8:49	60.1	8.6	16.0



Still Waters II

15 August 2021



Voyage	Skipper	Passengers	Commenced	Completed
Day 52: Midway to Columbus	David Fuller		07:51	16:41















Weather on departure

73.8°F, Wind 3mph NE



Weather on arrival





85.5°F, Wind 4mph SSE

Voyage Log	Time	From Start		Interval
		Duration (hours)	Distance (mi)	Avg Speed (mph)
Started voyage at Tombigbee River	07:51	0:00		
 73.8°F, Wind 3mph NE	07:51	0:00		
 Secured in Fulton Lock	08:16	0:25		
 Exit Fulton Lock	08:37	0:45		
Passed under U.S. Highway 78	08:47	0:56	4.6	4.9
34° 7.40' N, 88° 23.59' W	09:47	1:56	13.2	8.6
 80.0°F, Wind 2mph SE	09:53	2:01		
 Arrived Wilkins Lick, tow in lock up bound	10:17	2:25		
 Wilkins Gates open, tow exiting lock	10:39	2:48		
34° 4.02' N, 88° 25.33' W	10:47	2:56	17.6	4.4
 Secured in Wilkins Lock	10:52	3:00		
 Exit Wilkins Lock	11:08	3:16		
 Arrived Amory Lock	11:40	3:49		
 Secured in Amory Lock	11:47	3:56		
34° 0.66' N, 88° 29.36' W	11:47	3:56	23.0	5.5
 84.1°F, Wind 3mph NNW	11:53	4:01		
 Exit Amory Lock	12:03	4:11		
Passed under Mississippi Highway Bridge	12:10	4:18	24.0	2.7
Passed under U.S. Highway 278 Bridge	12:22	4:30	25.8	8.7

Still Waters II

15 August 2021



Voyage Log	Time	From Start		Interval
		Duration (hours)	Distance (mi)	Avg Speed (mph)
33° 51.61' N, 88° 31.70' W	13:22	5:30	34.5	8.7
 Arrived Aberdeen Lock	13:34	5:43		
 Secured in Aberdeen Lock	13:40	5:49		
 84.5°F, Wind 4mph ENE	13:56	6:05		
 Exit Lock	13:57	6:06		
Passed under Burlington Northern Bridge	13:59	6:07	37.3	4.4
Passed under U.S. Highway Bridge 45	14:01	6:10	37.6	8.6
33° 42.02' N, 88° 29.34' W	15:01	7:10	46.4	8.8
 Met tow pushing five barges of sand	15:33	7:41		
Passed under Mississippi Highway 50 Bridge	15:59	8:07	55.0	9.0
 85.3°F, Wind 4mph SSW	16:05	8:14		
Arrived Columbus Marina	16:35	8:44	59.9	8.0
 85.5°F, Wind 4mph SSE	16:41	8:49		
Stopped Voyage at Columbus Marina	16:41	8:49	60.1	1.6