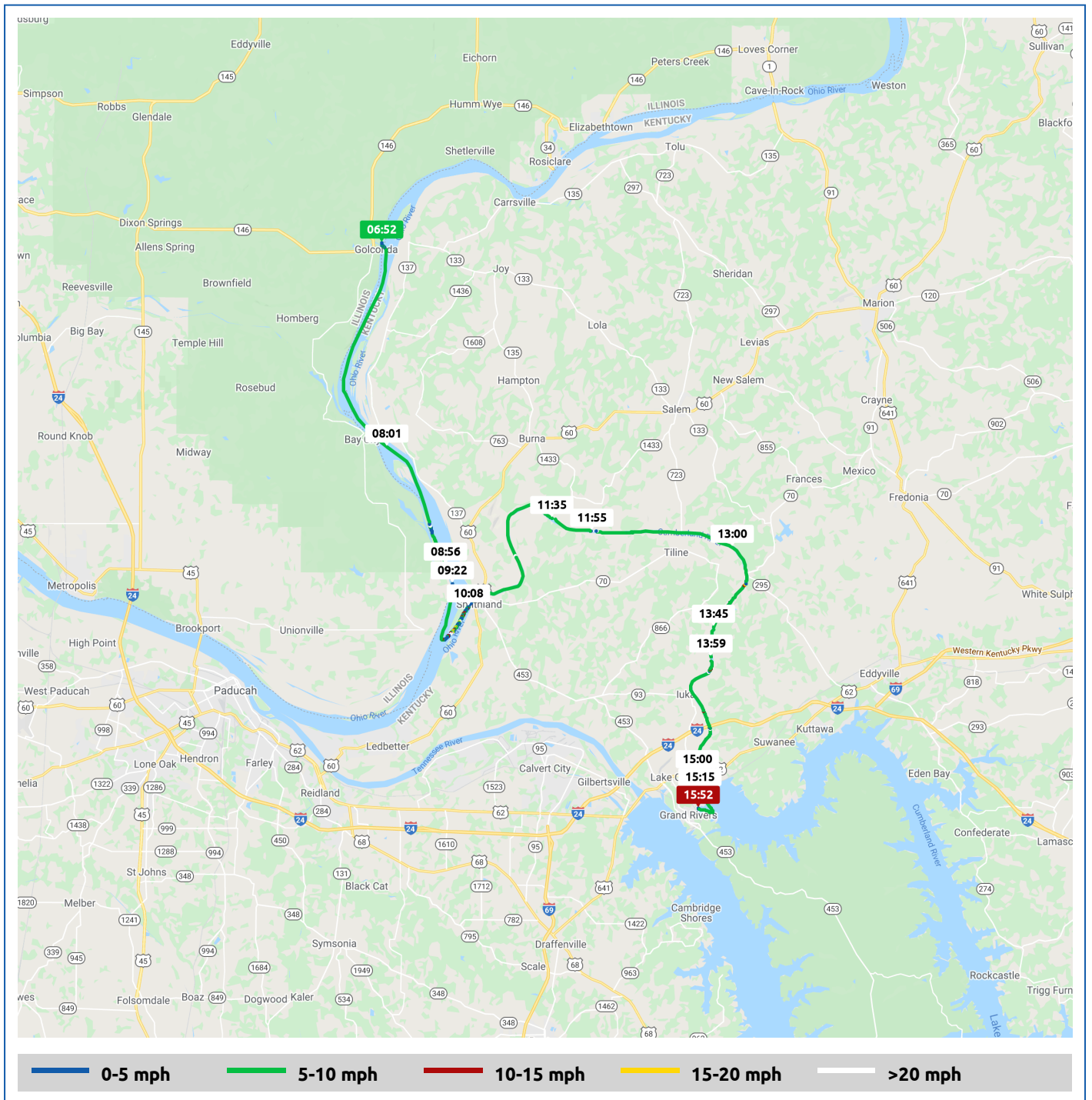


Still Waters II

22 July 2021



Voyages	Underway (hours)	Duration (hours)	Distance (mi)	Average Speed (mph)	Max Speed (mph)
2	8:26	8:59	53.1	6.3	17.4


















Still Waters II

22 July 2021



Voyage	Skipper	Passengers	Commenced	Completed
Day 43: Golconda to Green Turtle Bay	David Fuller	Claudia	06:52	15:52

 Weather on departure 67.6°F, Wind 3mph NE	 Weather on arrival 88.1°F, Wind 5mph NE
--	--

Voyage Log	Time	From Start		Interval
		Duration (hours)	Distance (mi)	Avg Speed (mph)
Started voyage at Golconda	06:53	0:00		
 67.6°F, Wind 3mph NE	06:53	0:00		
37° 15.02' N, 88° 29.53' W	07:54	1:01	9.2	8.9
 Met up bound tow pushing one fuel barge	07:57	1:04		
 Bald Eagle in dead tree on RDB	08:07	1:14		
 Met tow pushing 10 full fuel barges	08:14	1:21		
 Arrived Smithland Lock, will go in Main Chamber after tow comes out	08:27	1:34		
 74.9°F, Wind 3mph E	08:53	2:00		
37° 9.97' N, 88° 25.86' W	08:54	2:01	16.1	7.0
 Secured in Main Chamber	08:58	2:05		
 Exit lock	09:15	2:22		
 Bald Eagle just flew over boat	09:30	2:37		
 Exit Ohio River at mile 923, turned onto Cumberland River at the mouth and mile 0	09:43	2:50		
37° 7.52' N, 88° 25.24' W	09:54	3:01	20.7	4.6
 Bald Eagle just flew over boat	10:03	3:10		
 Bald Eagle in dead tree on RDB	10:04	3:11		
 81.7°F, Wind 3mph E	10:53	4:00		
37° 10.48' N, 88° 22.59' W	10:54	4:01	26.6	5.9

Still Waters II

22 July 2021



Voyage Log	Time	From Start		Interval
		Duration (hours)	Distance (mi)	Avg Speed (mph)
Met down bound tow pushing 15 empty barges	11:21	4:28		
Bald Eagle on LDB shore line	11:32	4:39		
37° 11.17' N, 88° 18.71' W	11:54	5:01	32.3	5.7
37° 10.71' N, 88° 12.49' W	12:54	6:01	38.1	5.8
85.2°F, Wind 4mph ENE	12:55	6:02		
Mile 20, ten more miles to the Barkley Lock	13:15	6:22		
Bald Eagle flew down river	13:51	6:58		
Saw a deer on RDB	13:53	7:00		
37° 6.59' N, 88° 13.01' W	13:54	7:01	43.9	5.8
Bald Eagle flew over and landed in a green tree on LDB	13:56	7:03		
Another Bald Eagle flying down RDB	14:01	7:08		
Passed under I24 Bridge	14:36	7:43		
37° 2.27' N, 88° 13.62' W	14:54	8:01	49.8	5.9
87.1°F, Wind 5mph ENE	14:59	8:06		
Arrived Barkley Lock	15:02	8:09		
Secured in Lock, in the middle of a Mayfly invasion	15:16	8:23		
Exit lock	15:32	8:39		
Arrived Green Turtle Bay Marina	15:46	8:53	52.7	3.3
88.1°F, Wind 5mph NE	15:52	8:59		
Stopped Voyage at Green Turtle Bay Marina	15:52	8:59	53.0	3.2

Still Waters II

22 July 2021



Voyage	Skipper	Passengers	Commenced	Completed
Thursday evening voyage	David Fuller		19:42	19:42

Voyage Log	Time	From Start		Interval
		Duration (hours)	Distance (mi)	Avg Speed (mph)
Stopped Voyage at Green Turtle Bay Marina	19:42	0:00		
On Mooring	19:42	0:00		