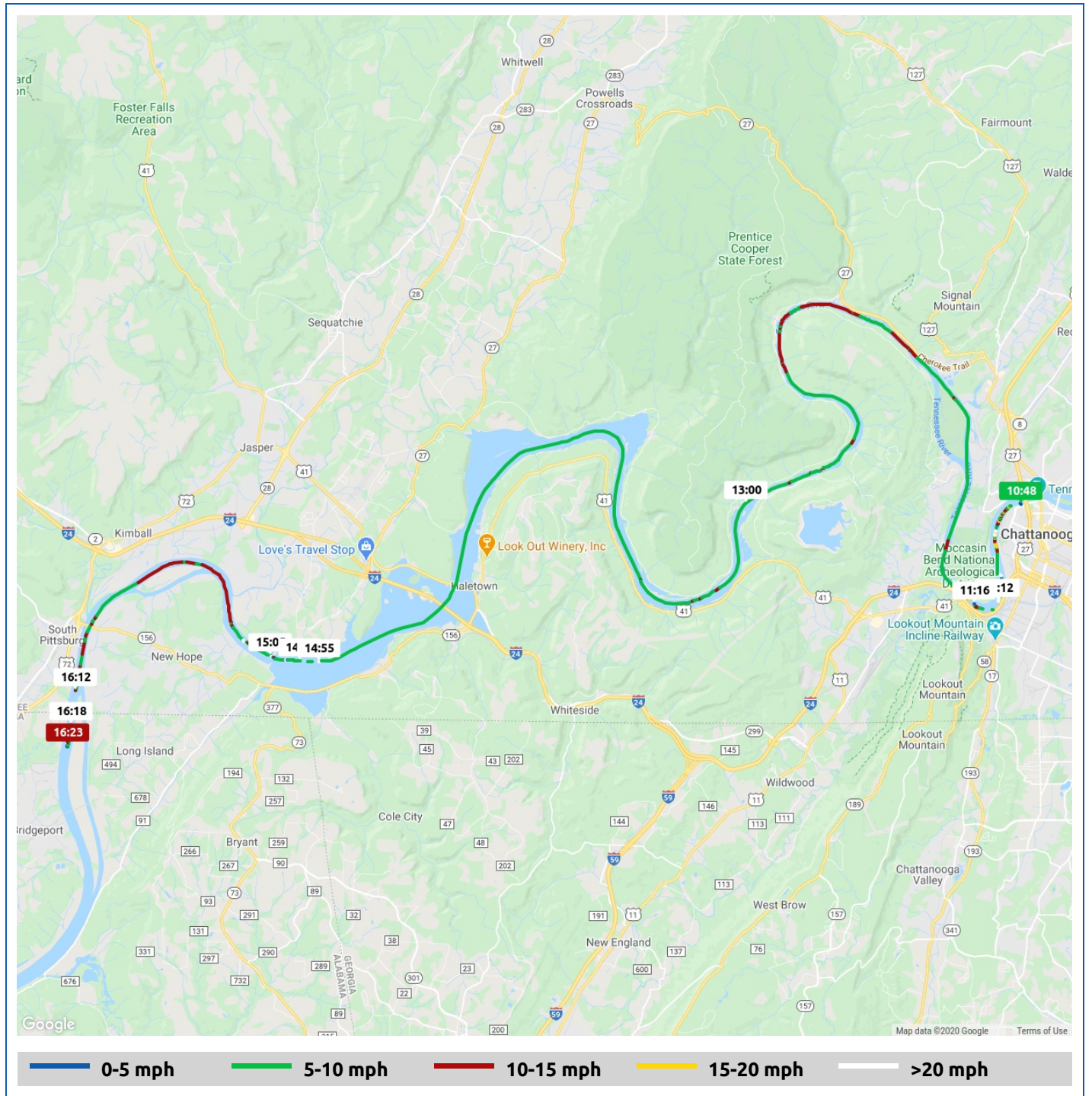


Still Waters II

21 October 2020



Voyages	Underway (hours)	Duration (hours)	Distance (mi)	Average Speed (mph)	Max Speed (mph)
1	5:07	5:44	47.4	9.2	22.3

















Still Waters II

21 October 2020



Voyage	Skipper	Passengers	Commenced	Completed
Chattanooga to Battery Hill 2 Anchorage	David Fuller	Claudia	10:48	15:33




	
Weather on departure	Weather on arrival
65.2°F, Wind 3mph E	81.3°F, Wind 2mph E

Voyage Log	Time	From Start		Interval
		Duration (hours)	Distance (mi)	Avg Speed (mph)
Started voyage at Chattanooga	10:48	0:00		
 65.2°F, Wind 3mph E	10:49	0:00		
Departed Chattanooga	10:53	0:04	0.0	0.5
35° 5.97' N, 85° 21.26' W	11:53	1:04	9.5	9.5
 Met 3x3 tow	11:41	1:52		
 68.6°F, Wind 3mph ESE	11:49	2:00		
35° 3.73' N, 85° 24.69' W	11:53	2:04	19.2	9.7
 Passed by Raccoon Mountain	12:01	2:12		
 Met a 1x3 tow	12:03	2:14		
35° 4.77' N, 85° 29.33' W	12:53	3:04	28.5	9.3
 Exited Grand Canyon of Tennessee	12:59	3:10		
 Passed Hales Bar	14:19	3:30		
 Passed under SR 2, Memorial Highway	13:27	3:38		
 Passed under I24 Bridge	13:47	3:58		
 78.4°F, Wind 4mph ESE	13:50	4:01		
 Arrived Nickajack Lock	13:55	4:06		
 Exited Lock, entered Gunter'sville Lake	14:27	4:38		

Still Waters II

21 October 2020



Voyage Log	Time	From Start		Interval
		Duration (hours)	Distance (mi)	Avg Speed (mph)
 Bald Eagle flew over	15:34	4:45		
35° 2.02' N, 85° 39.96' W	14:50	5:01	42.5	7.2
 Passed under SR156	15:02	5:13		
 81.3°F, Wind 2mph E	15:33	5:44		
At Anchor	15:33	5:44	47.4	6.8