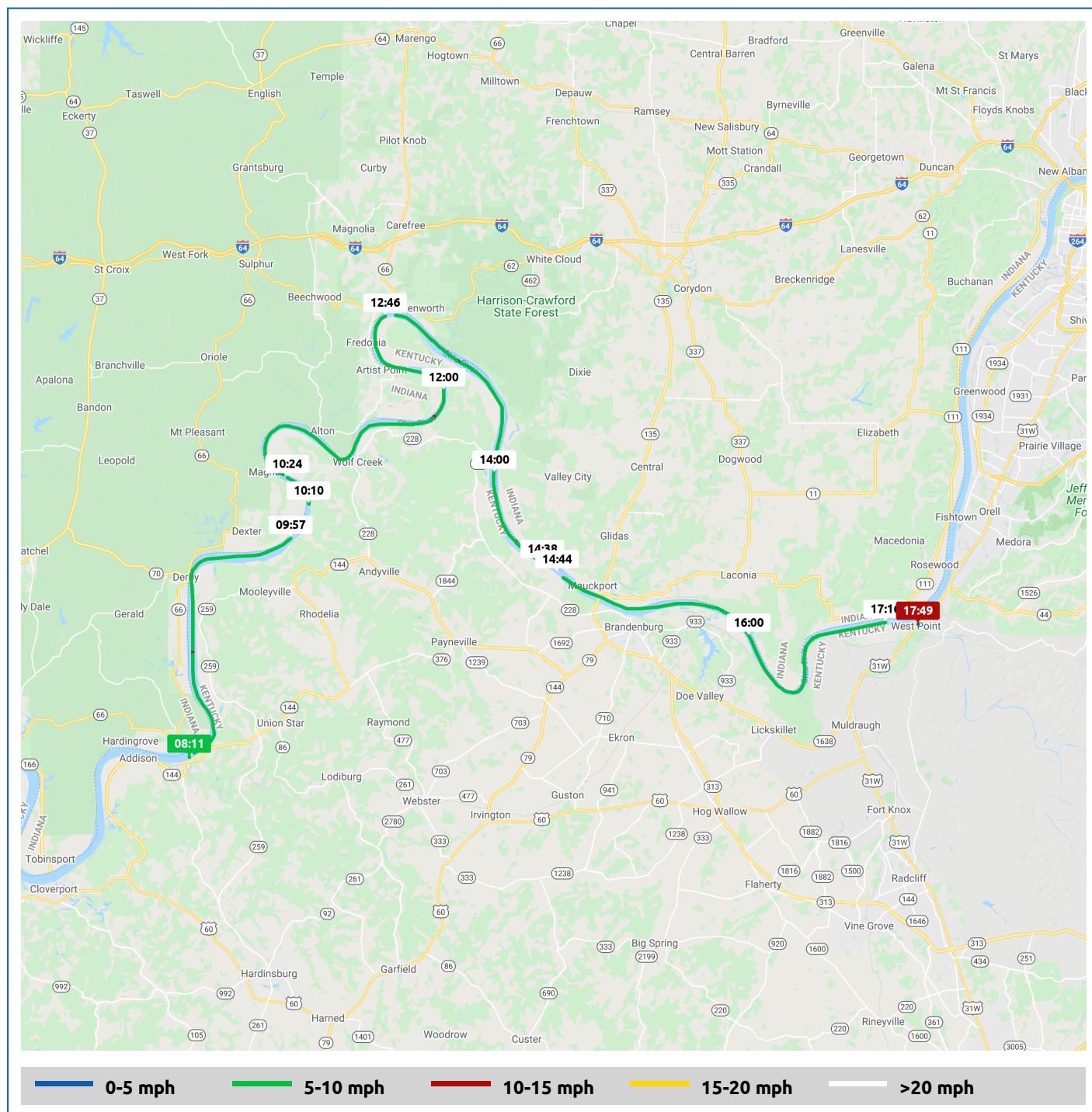


Still Waters II

9 June 2021



Voyages	Underway (hours)	Duration (hours)	Distance (mi)	Average Speed (mph)	Max Speed (mph)
1	9:37	9:37	69.9	7.3	11.8

















Still Waters II

9 June 2021



Voyage	Skipper	Passengers	Commenced	Completed
Day 14: Sinking Creek to Salt River	David Fuller	Claudia	08:11	18:49

 <p>Weather on departure 71.1°F, Wind 6mph SSW</p>	 <p>Weather on arrival 78.6°F, Wind 3mph SW</p>
--	---

Voyage Log	Time	From Start		Interval
		Duration (hours)	Distance (mi)	
Started voyage at Sinking Creek	08:11	0:00		
Departed Sinking Creek	08:12	0:00	0.0	3.9
 71.1°F, Wind 6mph SSW	08:12	0:00		
 Met 3x5 tow pushing gravel	08:22	0:10		
 Third day of clouds and rain	08:28	0:17		
 Met a tow pushing four fuel barges	09:04	0:52		
 Met tow pushing three fuel barges. Strangely he did not show on the radar.	09:06	0:55		
 Under 700 miles to Pittsburgh	09:09	0:58		
38° 1.08' N, 86° 31.31' W	09:12	1:00	7.8	7.8
 Looking ahead we will make 5 horseshoe bends today. Will cover some water but not make to many miles as the crow flies	09:24	1:13		
 Bald Eagle eating on RDB	10:10	1:59		
38° 4.73' N, 86° 25.72' W	10:12	2:00	15.5	7.7
 73.9°F, Wind 6mph SW	10:12	2:00		
38° 6.25' N, 86° 24.08' W	12:12	3:00	23.1	7.6
 Watched full size tonka trucks load rock	11:34	3:22		
 Bald Eagle just made 2 passes over Ohio River	12:59	3:47		
38° 9.55' N, 86° 20.44' W	13:12	4:00	30.8	7.7
 Met 3x5 tow pushing empties with one barge of wood chips	13:15	4:03		

Still Waters II

9 June 2021



Voyage Log	Time	From Start		Interval
		Duration (hours)	Distance (mi)	Avg Speed (mph)
76.9°F, Wind 4mph SW	13:20	4:08		
Bald Eagle on LDB	13:48	4:36		
Rounded the Devil's Bend	13:51	4:40		
38° 10.10' N, 86° 18.78' W	14:12	5:00	38.3	7.5
Bald Eagle just flew by and landed in a tree on RDB	14:33	5:21		
38° 4.49' N, 86° 16.69' W	15:12	6:00	45.7	7.4
79.2°F, Wind 5mph SW	15:21	6:10		
Passed under MatthewE Welsh HWY Bridge	16:01	6:50		
38° 0.63' N, 86° 10.52' W	16:12	7:00	53.2	7.5
Met a tow pushing 3 fuel barges while overtaking a tow pushing rocks and gravel, 3x5	16:17	7:06		
37° 58.47' N, 86° 3.97' W	17:12	8:00	60.6	7.3
Bald Eagle eating fish on RD	17:19	8:07		
81.1°F, Wind 3mph SW	17:22	8:10		
3 Bald Eagles eating on the shore line	17:48	8:37		
38° 0.01' N, 85° 58.72' W	18:12	9:00	67.9	7.3
78.6°F, Wind 3mph SW	18:49	9:37		
Stopped Voyage at mile 630 in Salt River	17:49	9:37	69.9	3.3
Stopped Voyage	18:49	9:37	69.9	3.3