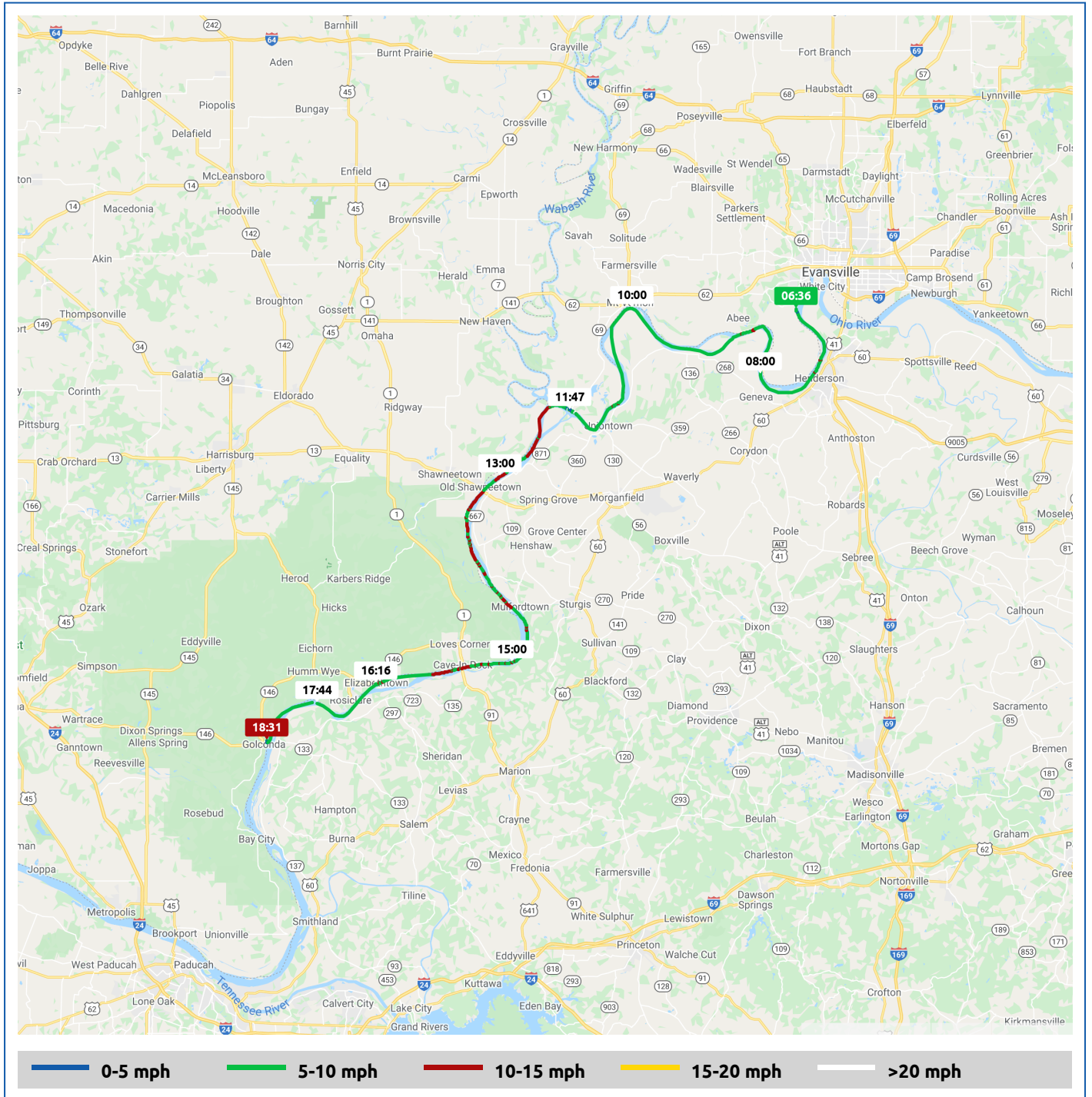


# Still Waters II

21 July 2021



Voyages	Underway (hours)	Duration (hours)	Distance (mi)	Average Speed (mph)	Max Speed (mph)
1	10:57	12:49	102.8	9.4	10.8


















# Still Waters II

21 July 2021



Voyage	Skipper	Passengers	Commenced	Completed
Wednesday morning voyage	David Fuller	Claudia	06:36	19:26

 <b>Weather on departure</b> 65.0°F, Wind 3mph N	 <b>Weather on arrival</b> 83.0°F, Wind 4mph NE
---	--

Voyage Log	Time	From Start		Interval
		Duration (hours)	Distance (mi)	Avg Speed (mph)
Started voyage at Evansville	06:36	0:00		
 65.0°F, Wind 3mph N	06:36	0:00		
 Bald Eagle in dead tree RDB	06:45	0:09		
 Bald Eagle in top of dead tree RDB	06:57	0:21		
 Deer on Henderson Island	07:33	0:57		
 Met up bound tow pushing 15 barges	07:34	0:57		
37° 49.07' N, 87° 37.93' W	07:36	1:00	9.4	9.4
 Bald Eagle in top of dead tree RDB	07:44	1:08		
 Bald Eagle in top of dead tree LDB	08:00	1:23		
 Met up bound tow pushing 8 barges of coal	08:04	1:27		
37° 53.83' N, 87° 41.75' W	08:36	2:00	18.6	9.2
 72.7°F, Wind 5mph NNE	08:39	2:03		
37° 53.10' N, 87° 50.86' W	09:36	3:00	27.8	9.3
 Met tow pushing two empty fuel barges	10:16	3:40		
37° 51.52' N, 87° 55.04' W	10:36	4:00	37.1	9.3
 80.2°F, Wind 5mph NNE	10:40	4:03		
 Met up bound tow pushing 15 barges	11:01	4:25		
 Two Bald Eagles sitting on a log at waters edge, RDB	11:18	4:42		

# Still Waters II

21 July 2021



Voyage Log	Time	From Start		Interval
		Duration (hours)	Distance (mi)	Avg Speed (mph)
Met up bound tow pushing 15 barges	11:26	4:50		
Arrived Myers Lock	11:33	4:57		
37° 47.14' N, 87° 58.61' W	11:36	5:00	46.2	9.1
Secured in lock	11:49	5:12		
Exit Lock	12:01	5:25		
Met tow pushing 15 barges of coal	12:13	5:36		
37° 44.88' N, 88° 3.03' W	12:36	6:00	53.2	7.0
83.3°F, Wind 6mph NE	12:43	6:07		
Passed under HWY Bridge	13:12	6:35		
Entered Illinois	13:19	6:42		
37° 38.27' N, 88° 9.43' W	13:36	7:00	63.4	10.1
Met up bound tow pushing 12 barges of wood chips	13:49	7:13		
Met up bound tow pushing 15 barges of scrap metal	14:11	7:35		
Met up bound tow pushing 8 fuel barges	14:19	7:43		
37° 31.13' N, 88° 3.75' W	14:36	8:00	73.3	9.9
86.5°F, Wind 6mph NE	14:47	8:10		
37° 27.55' N, 88° 11.67' W	15:36	9:00	83.2	9.9
Spotted deer on RDB	15:48	9:12		
87.7°F, Wind 6mph NE	16:48	10:12		
37° 26.64' N, 88° 18.30' W	17:01	10:24	89.5	4.4
37° 24.70' N, 88° 26.65' W	18:01	11:24	98.8	9.3
That was unusual, two tows up bound one pushing 4 fuel barges passing one pushing 8 coal barges as we went by on the one whistle	18:11	11:34		
Arrived Golconda	18:31	11:54	102.8	7.9
83.0°F, Wind 4mph NE	19:09	12:32		
83.0°F, Wind 4mph NE	19:26	12:49		
Stopped Voyage at Golconda	19:26	12:49	102.8	0.0

# Still Waters II

21 July 2021



Voyage Log	Time	From Start		Interval
		Duration (hours)	Distance (mi)	Avg Speed (mph)
On Mooring	19:26	12:49	102.8	0.0