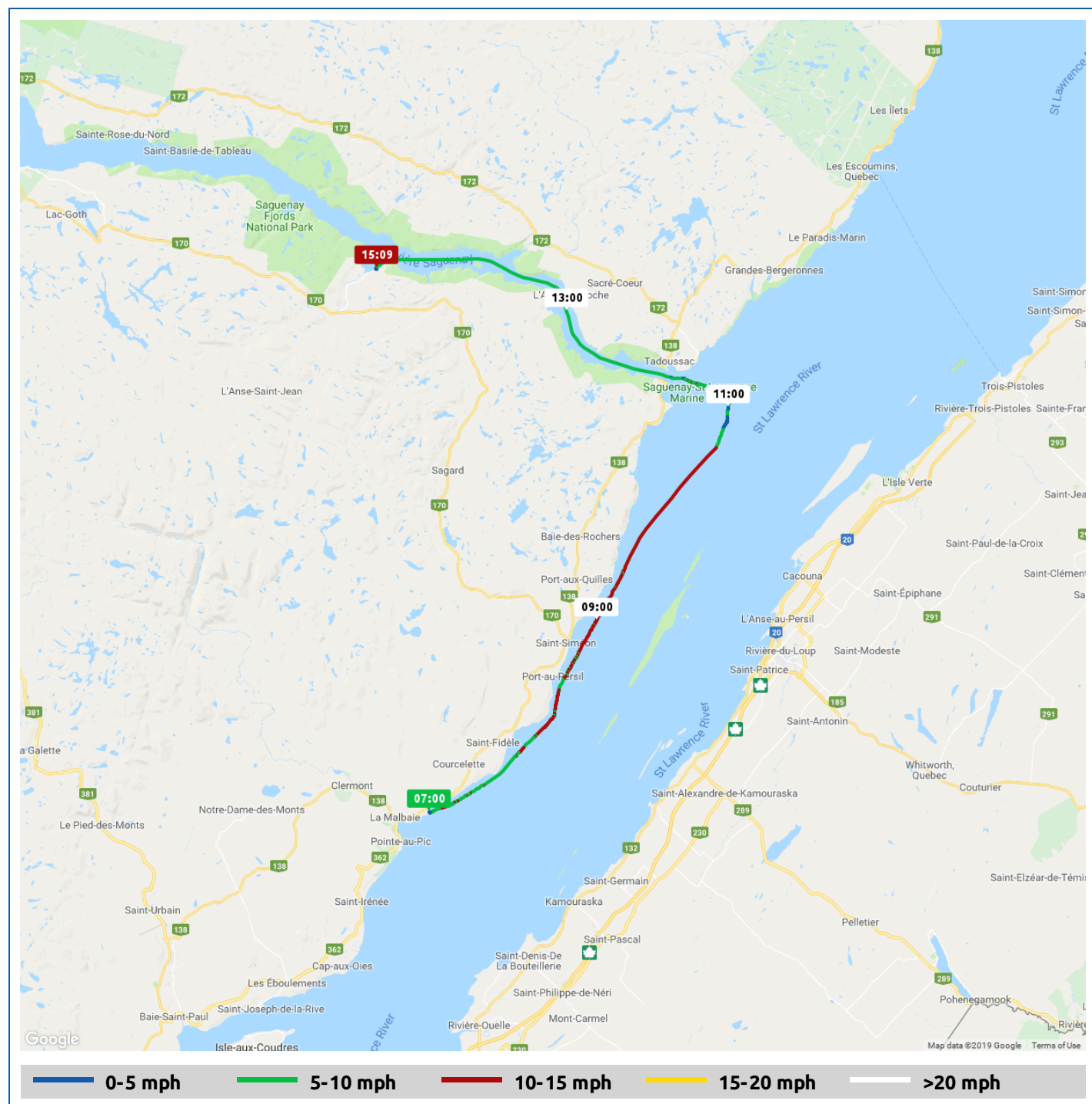


Still Waters II

3 July 2019



Voyages	Underway (hours)	Duration (hours)	Distance (mi)	Average Speed (mph)	Max Speed (mph)
1	8:09	8:09	69.9	8.6	12.1
















Still Waters II

3 July 2019



Voyage	Skipper	Passengers	Commenced	Completed
Cape Eagle to St Jean	David Fuller	Claudia	07:00	15:09



 <p>Weather on departure 55.9°F, Wind 1mph SE</p>	 <p>Weather on arrival 68.6°F, Wind 10mph NW</p>
---	--

Voyage Log	Time	From Start		Interval
		Duration (hours)	Distance (mi)	Avg Speed (mph)
Started voyage at Cape Eagle	07:00	0:00		
 55.9°F, Wind 1mph SE	07:00	0:00		
 Our first day of fog, visibility less than quarter mile	07:05	0:04		
 Beluga Whale tail just off bow	07:17	0:16		
 Another Beluga 30 yards off STBD	07:22	0:22		
 Cannot see the land within a quarter mile of us and we are in 300 foot deep water	07:36	0:35		
47° 44.47' N, 69° 55.97' W	08:01	1:00	9.6	9.5
 56.2°F, Wind 2mph ESE	09:00	2:00		
47° 52.21' N, 69° 49.70' W	09:01	2:00	20.0	10.4
 Have throttles set at idle speed, normally go 5 mph. We are scooting along at 11 mph. This will certainly help fuel economy.	09:08	2:08		
48° 0.24' N, 69° 42.26' W	10:01	3:00	30.9	11.0
 Entered the Saguenay - St Lawrence Marine Park	10:34	3:34		
48° 5.89' N, 69° 37.12' W	11:01	4:00	38.8	7.9
 53.9°F, Wind 7mph SW	11:13	4:13		
 Turned into Saguenay Fjord at Prince Shoal Lighthouse	11:14	4:13		
 Saw another Beluga	11:29	4:29		

Still Waters II

3 July 2019



Voyage Log	Time	From Start		Interval
		Duration (hours)	Distance (mi)	Avg Speed (mph)
 Beluga	11:33	4:32		
 Beluga	11:44	4:44		
 Fog is burning off, can finally see the land and it is pretty granite rock covered in trees	11:57	4:57		
48° 8.13' N, 69° 45.15' W	12:01	5:00	46.1	7.3
48° 12.05' N, 69° 52.72' W	13:01	6:00	54.1	8.0
 63.2°F, Wind 9mph NE	13:20	6:19		
48° 15.28' N, 70° 0.76' W	14:01	7:00	61.8	7.7
48° 14.87' N, 70° 10.69' W	15:01	8:00	69.6	7.8
 68.6°F, Wind 10mph NW	15:09	8:09		
On Mooring at St Jean	15:09	8:09	70.0	2.5