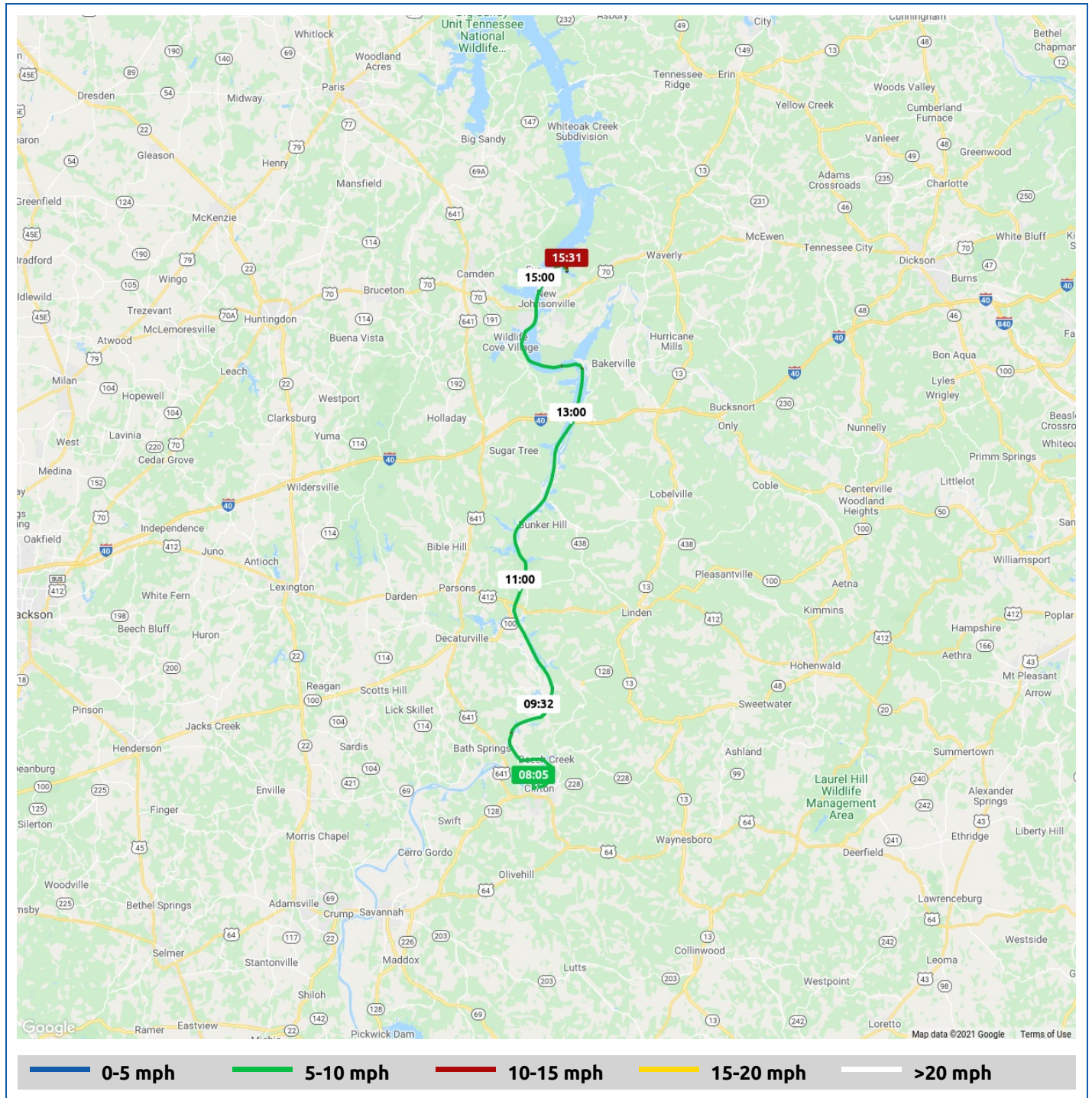


# Still Waters II

22 May 2021



Voyages	Underway (hours)	Duration (hours)	Distance (mi)	Average Speed (mph)	Max Speed (mph)
1	7:20	7:25	62.9	8.6	11.9



# Still Waters II

22 May 2021



Voyage	Skipper	Passengers	Commenced	Completed
Clifton to Pebble Isle Marina	David Fuller	Claudia	08:05	15:31




<b>Weather on departure</b>	<b>Weather on arrival</b>
69.2°F, Wind 4mph ESE	86.0°F, Wind 2mph E

Voyage Log	Time	From Start		Interval
		Duration (hours)	Distance (mi)	Avg Speed (mph)
Started voyage at Clifton	08:05	0:00		
69.2°F, Wind 4mph ESE	08:06	0:00		
North bound on Tennessee River	08:06	0:00		
Bald Eagle flew by on port	09:05	0:59		
35° 27.16' N, 88° 2.55' W	09:06	1:00	8.4	8.4
Met Pebble Creek, new boat of our friends Charlie and Robin McVey	10:03	1:57		
35° 32.49' N, 87° 59.22' W	10:06	2:00	16.8	8.4
Met 3x5 tow, John F Seacrest, pushing 15 empty barges south	10:16	2:10		
80.4°F, Wind 4mph SSE	10:26	2:20		
Passed under Highway 100	10:52	2:46	23.4	8.6
35° 44.47' N, 88° 1.00' W	11:52	3:46	32.0	8.6
83.7°F, Wind 3mph S	12:29	4:23		
35° 50.93' N, 87° 57.33' W	12:52	4:46	40.5	8.5
Just got waked by a fleet of seven cigar boats traveling at a high speed	13:02	4:56		
Passed under Route 40	13:03	4:57	42.0	8.6
Bald Eagle just flew across the River	13:56	5:50		

# Still Waters II

22 May 2021



Voyage Log	Time	From Start		Interval
		Duration (hours)	Distance (mi)	Avg Speed (mph)
35° 56.32' N, 87° 59.41' W	14:03	5:57	50.6	8.6
 Have entered south end of Kentucky Lake	14:22	6:16		
 86.5°F, Wind 3mph SE	14:29	6:24		
Passed under Broadway Street	14:50	6:44	57.4	8.7
 86.0°F, Wind 2mph E	15:31	7:25		
Stopped Voyage at Pebble Isle Marina	15:31	7:25	62.9	8.0