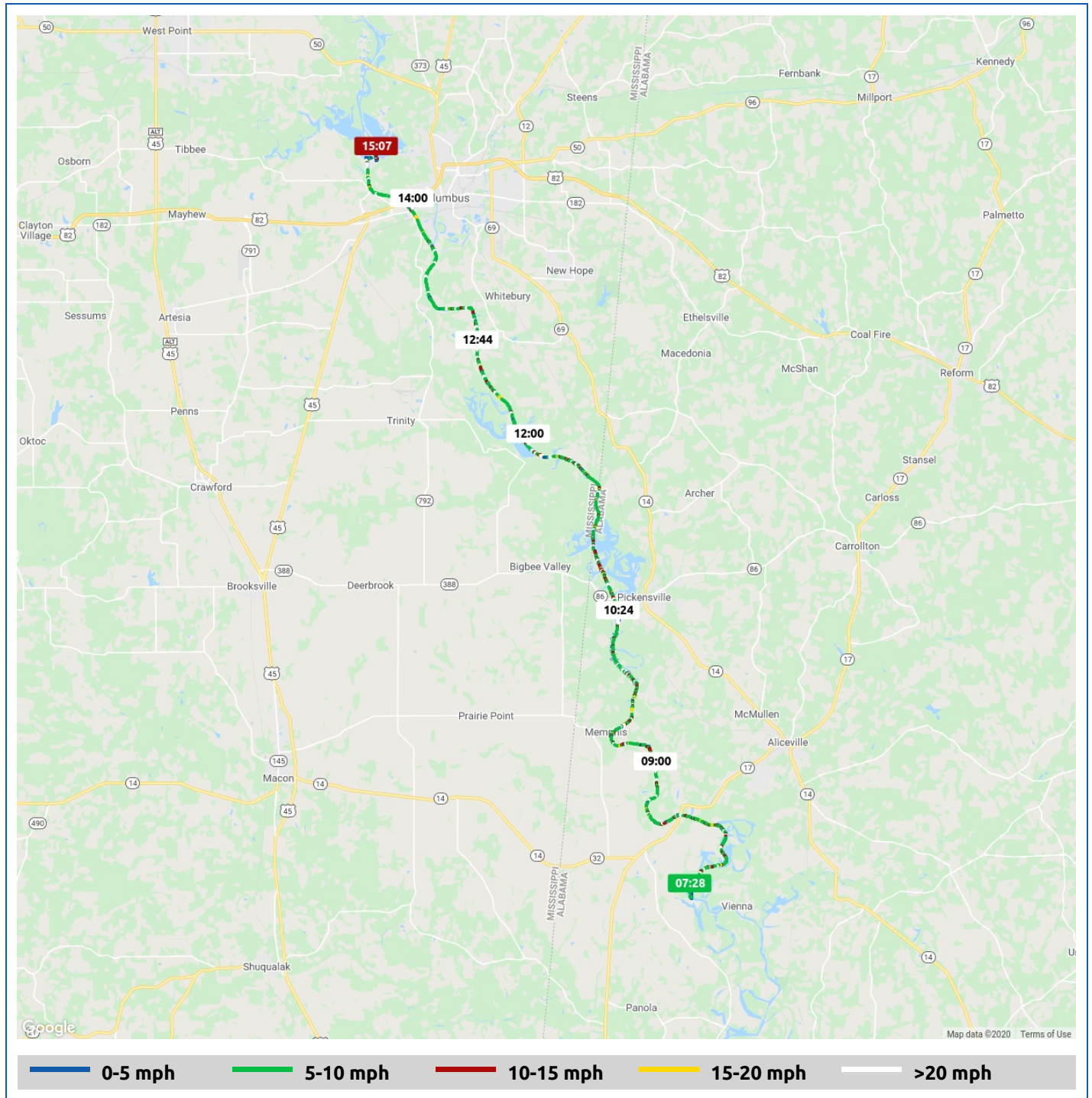


# Still Waters II

31 March 2020



Voyages	Underway (hours)	Duration (hours)	Distance (mi)	Average Speed (mph)	Max Speed (mph)
1	7:07	7:43	51.4	7.2	23.6














# Still Waters II

31 March 2020



Voyage	Skipper	Passengers	Commenced	Completed
Windham Landing to Columbus Marina	David Fuller	Claudia	07:23	15:07

	
<b>Weather on departure</b>	<b>Weather on arrival</b>
55.6°F, Wind 8mph ESE	55.2°F, Wind 14mph NNW

Voyage Log	Time	From Start		Interval
		Duration (hours)	Distance (mi)	Avg Speed (mph)
Started voyage at Tombigbee River	07:23	0:00		
 55.6°F, Wind 8mph ESE	07:23	0:00		
 Mile 290, just 45 miles to go to Columbus	08:04	0:41		
33° 4.70' N, 88° 13.63' W	08:23	1:00	6.4	6.4
Passed under Alabama Highway 17 Bridge	08:28	1:05	7.1	7.6
 Mile 300, now only 35 miles to Columbus	09:23	2:00		
33° 7.90' N, 88° 17.58' W	09:28	2:05	14.4	7.3
 In Beville Lock	10:25	3:02		
 57.8°F, Wind 6mph N	10:28	3:05		
33° 12.59' N, 88° 17.26' W	10:28	3:05	21.1	6.7
Passed under Alabama Highway 86 Bridge	10:47	3:24	22.4	3.8
 Out of Beville Lock	10:50	3:27		
 Mile 310, just 25 more miles and one lock to Columbus	11:04	3:41		
 Entered Mississippi	11:29	4:06		
33° 19.32' N, 88° 20.09' W	11:47	4:24	30.6	8.3
 Mile 320, down to the last 15 miles to Columbus	12:22	4:59		
33° 23.95' N, 88° 24.02' W	12:47	5:24	38.1	7.4

# Still Waters II

31 March 2020



Voyage Log	Time	From Start		Interval
		Duration (hours)	Distance (mi)	Avg Speed (mph)
57.7°F, Wind 14mph NW	12:59	5:36		
Mile 310, with 15 miles to go to Columbus	13:00	5:36		
33° 28.10' N, 88° 26.48' W	13:47	6:24	45.0	6.9
Mile 300, all we lack is finishing up the last 5 miles to Columbus	13:48	6:25		
Passed under Illinois Central Gulf Bridge	13:57	6:34	46.1	6.5
Passed under U.S. Highway 45 Bridge	14:07	6:44	47.1	6.6
Arrived Stennis Lock	14:15	6:51		
Left Stennis Lock	14:50	7:27		
55.1°F, Wind 14mph NNW	15:00	7:36		
Arrived Columbus Marina	15:00	7:37	51.2	4.5
55.2°F, Wind 14mph NNW	15:07	7:43		
Stopped Voyage at Columbus Marina	15:07	7:43	51.3	1.6
On Mooring	15:07	7:43	51.3	0.0