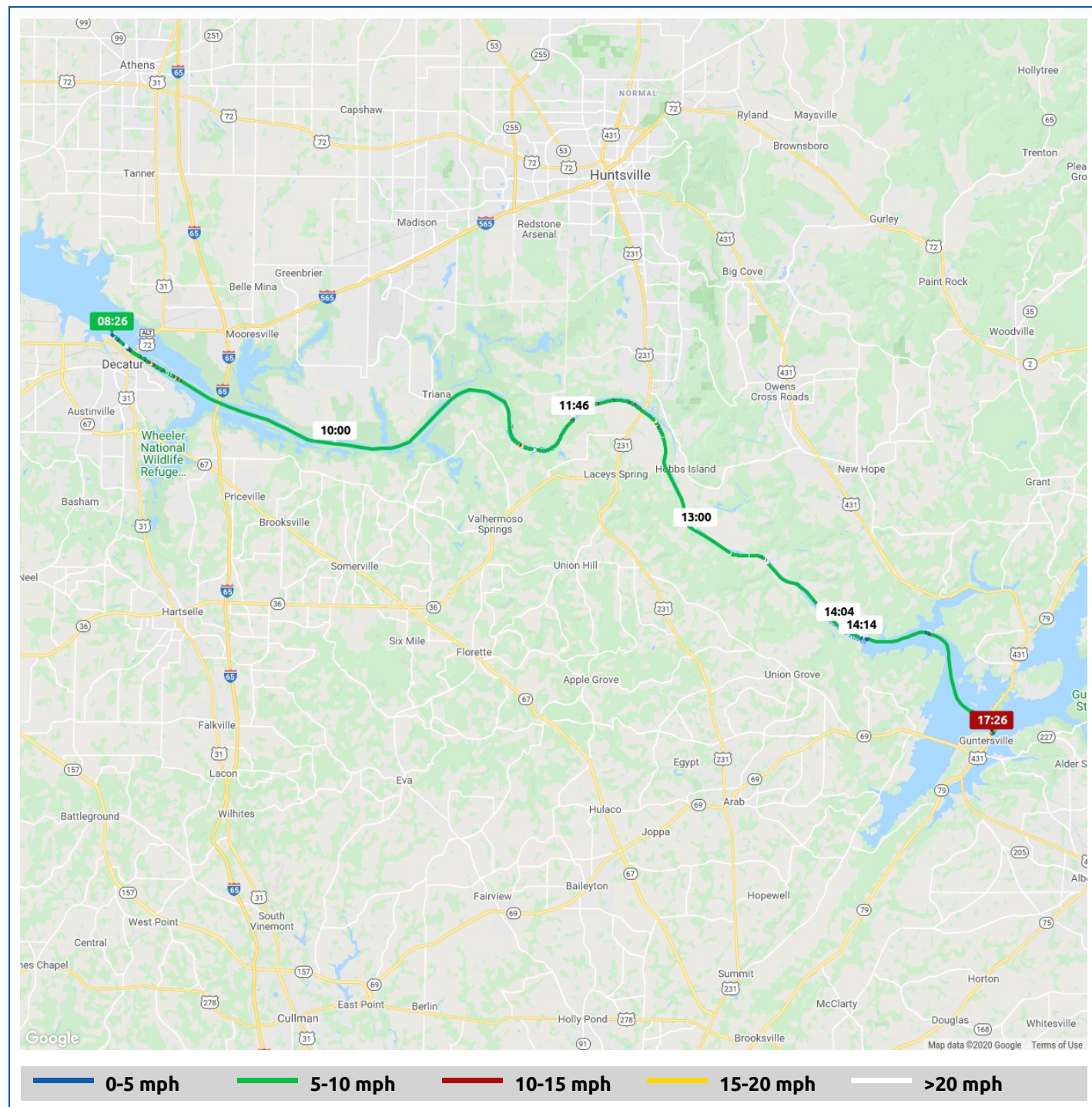


Still Waters II

7 July 2020



Voyages	Underway (hours)	Duration (hours)	Distance (mi)	Average Speed (mph)	Max Speed (mph)
1	8:54	9:07	54.7	6.1	21.5













Still Waters II

7 July 2020



Voyage	Skipper	Passengers	Commenced	Completed
Decatur to Gunterville	David Fuller	Claudia	08:19	17:26




 Weather on departure 75.1°F, Wind 3mph SE	 Weather on arrival 85.7°F, Wind 3mph NE
--	--

Voyage Log	Time	From Start		Interval
		Duration (hours)	Distance (mi)	Avg Speed (mph)
Started voyage at Decatur	08:19	0:00		
 75.1°F, Wind 3mph SE	08:19	0:00		
Departed Decatur	08:26	0:07	0.1	1.2
 Police Boat and Rescue boat along shore. Wonder what that is all about	08:41	0:22		
34° 34.52' N, 86° 53.37' W	09:26	1:07	7.0	6.9
 80.2°F, Wind 3mph SE	10:19	2:00		
34° 33.30' N, 86° 45.26' W	10:26	2:07	15.1	8.1
 Spotted a Bald Eagle perched in a tree	10:59	2:40		
34° 33.00' N, 86° 39.50' W	11:26	3:07	23.1	8.0
 82.6°F, Wind 2mph NE	12:19	4:00		
34° 33.23' N, 86° 33.05' W	12:26	4:07	31.3	8.2
34° 28.70' N, 86° 28.35' W	13:26	5:07	39.2	7.9
 Mile 326, halfway on Tennessee River	13:31	5:12		
 Arrived Gunterville Lock. Tow approaching main lock. We are waiting at the Auxiliary Lock	14:16	5:57		
 82.8°F, Wind 5mph NE	14:20	6:00		
34° 25.51' N, 86° 23.41' W	16:12	7:53	45.4	2.2

Still Waters II

7 July 2020



Voyage Log	Time	From Start		Interval
		Duration (hours)	Distance (mi)	Avg Speed (mph)
 Exited Gunterville Lock	16:12	7:53		
 84.5°F, Wind 3mph NE	16:20	8:01		
34° 22.49' N, 86° 17.73' W	17:12	8:53	53.4	8.0
 85.7°F, Wind 3mph NE	17:26	9:07		
Stopped Voyage	17:26	9:07	54.7	5.7