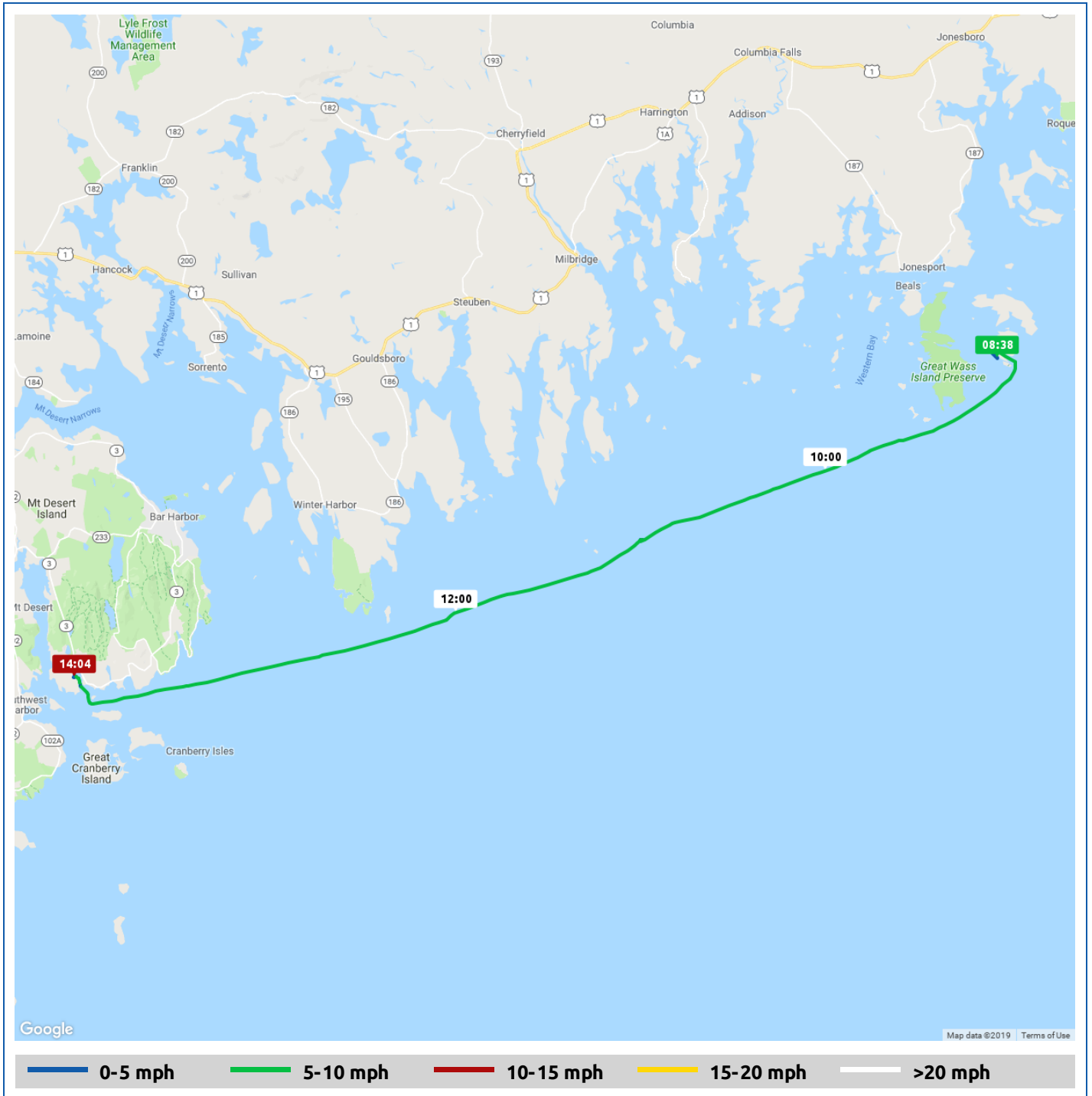


# Still Waters II

20 August 2019



Voyages	Underway (hours)	Duration (hours)	Distance (mi)	Average Speed (mph)	Max Speed (mph)
1	5:25	5:25	43.1	7.9	9.1
















# Still Waters II

20 August 2019



Voyage	Skipper	Passengers	Commenced	Completed
Mistake Island to Northeast Harbor Marina	David Fuller	Claudia	08:38	14:04

	
<b>Weather on departure</b>	<b>Weather on arrival</b>
61.6°F, Wind 4mph WNW	76.4°F, Wind 6mph NNW

Voyage Log	Time	From Start		Interval
		Duration (hours)	Distance (mi)	Avg Speed (mph)
Started voyage at Mistake Island	08:38	0:00		
 61.6°F, Wind 4mph WNW	08:39	0:00		
Departed Mistake Island	08:40	0:01	0.0	1.0
 Spotted a pod of Harbor Porpoises to port	09:38	0:59		
44° 25.77' N, 67° 37.75' W	09:40	1:01	7.6	7.6
 Three porpoises off the bow	09:56	1:17		
 Three more porpoises to port	10:00	1:22		
 One porpoise to port	10:23	1:44		
 68.8°F, Wind 7mph NNW	10:39	2:00		
44° 23.18' N, 67° 47.36' W	10:40	2:01	16.1	8.5
 Saw a strange fish, later learned it was a sunfish	11:00	2:22		
 Spotted a seal	11:01	2:22		
44° 20.66' N, 67° 55.65' W	11:40	3:01	24.0	7.9
 69.6°F, Wind 6mph SW	12:40	4:01		
44° 18.51' N, 68° 4.89' W	12:40	4:01	32.1	8.1
 Claudia spotted a seal to starboard	12:42	4:03		
 Entered the harbor	13:36	4:57		

# Still Waters II

20 August 2019



Voyage Log	Time	From Start		Interval
		Duration (hours)	Distance (mi)	Avg Speed (mph)
44° 16.91' N, 68° 15.19' W	13:40	5:01	40.8	8.7
Arrived Northeast Harbor Marina	14:02	5:23	43.1	6.2
 76.4°F, Wind 6mph NNW	14:04	5:25		
Stopped Voyage at Northeast Harbor Marina	14:04	5:25	43.2	1.4
On Mooring	14:04	5:25	43.2	0.0