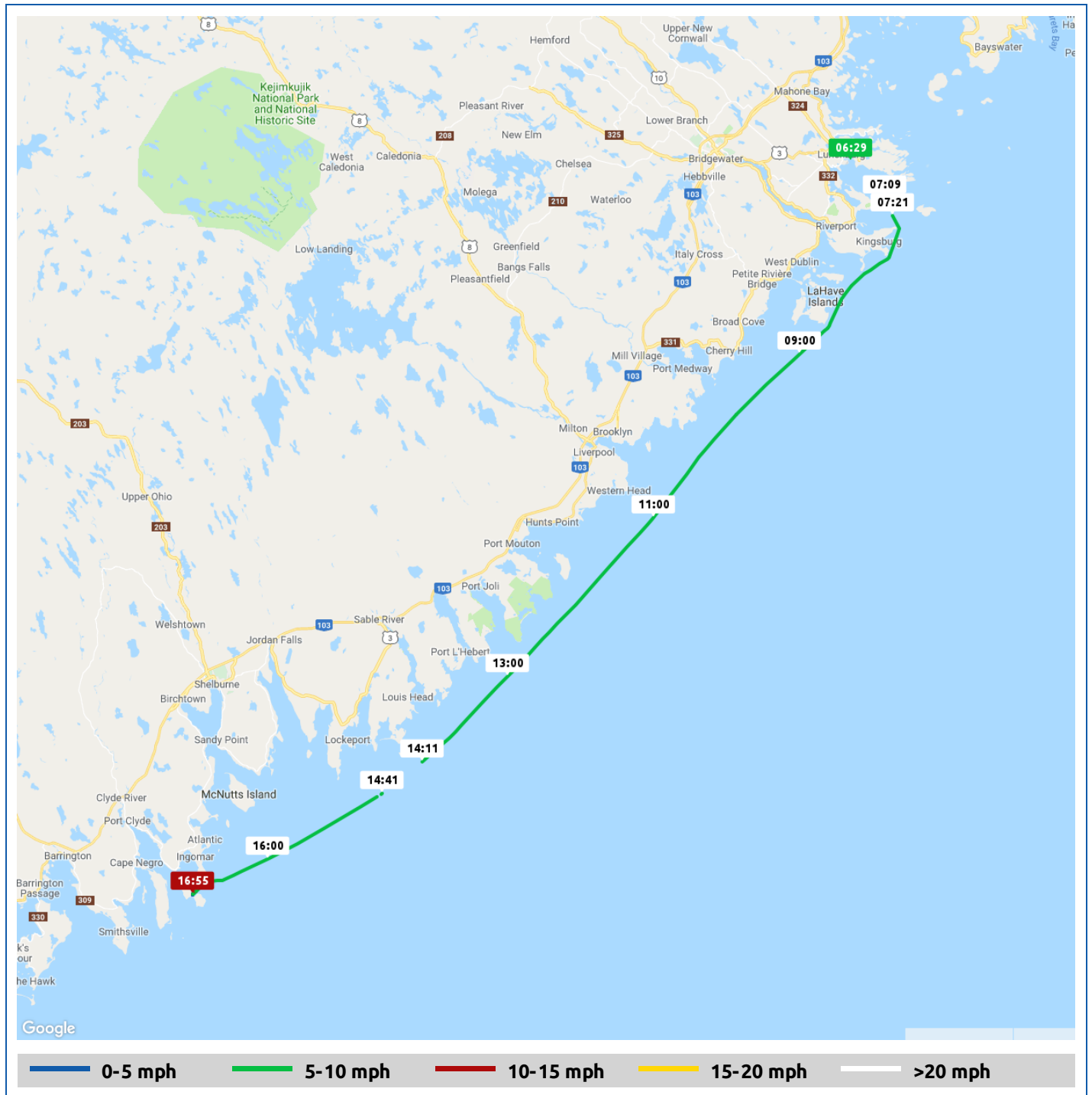


# Still Waters II

15 August 2019



Voyages	Underway (hours)	Duration (hours)	Distance (mi)	Average Speed (mph)	Max Speed (mph)
1	10:26	10:26	86.2	8.3	9.3




# Still Waters II









15 August 2019



Voyage	Skipper	Passengers	Commenced	Completed
Thursday morning voyage	David Fuller	Claudia	06:29	16:55



**Weather on arrival**  
58.8°F, Wind 6mph WSW

Voyage Log	Time	From Start		Interval
		Duration (hours)	Distance (mi)	Avg Speed (mph)
Started voyage at Lunenburg	06:29	0:00		
Departed Lunenburg	06:29	0:00	0.0	5.5
44° 17.49' N, 64° 13.58' W	07:29	1:00	6.7	6.7
 59.4°F, Wind 0mph ENE	07:32	1:03		
 Seal swam by on starboard	08:12	1:43		
44° 11.83' N, 64° 19.65' W	08:29	2:00	15.3	8.6
 Visibility 1/2 mile., overtaking a sailboat	08:30	2:01		
44° 6.22' N, 64° 27.02' W	09:29	3:00	24.3	9.0
 58.7°F, Wind 2mph ESE	09:41	3:12		
 Island Office overtook us	09:56	3:27		
44° 0.56' N, 64° 34.02' W	10:29	4:00	33.0	8.7
 Off Western Head Point, can hear the fog horn but cannot see the lighthouse	10:51	4:22		
43° 54.67' N, 64° 40.77' W	11:29	5:00	41.8	8.8
 Fog finally lifted	11:29	5:00		
 60.3°F, Wind 4mph E	11:45	5:16		
43° 49.11' N, 64° 47.86' W	12:29	6:00	50.5	8.7
43° 43.83' N, 64° 54.78' W	13:29	7:00	58.9	8.4

# Still Waters II

15 August 2019



Voyage Log	Time	From Start		Interval
		Duration (hours)	Distance (mi)	Avg Speed (mph)
59.5°F, Wind 4mph S	13:52	7:22		
43° 38.24' N, 65° 3.49' W	14:41	8:11	68.6	8.1
4 seals on starboard	14:41	8:11		
4 Harbor porpoises to port	14:44	8:15		
43° 34.66' N, 65° 11.80' W	15:41	9:11	76.7	8.1
Spotted porpoise on port	15:41	9:11		
66.0°F, Wind 9mph WSW	15:52	9:22		
43° 31.71' N, 65° 20.37' W	16:41	10:11	84.8	8.1
58.8°F, Wind 6mph WSW	16:55	10:26		
Stopped Voyage	16:55	10:26	86.3	6.0
At Anchor	16:55	10:26	86.3	0.0