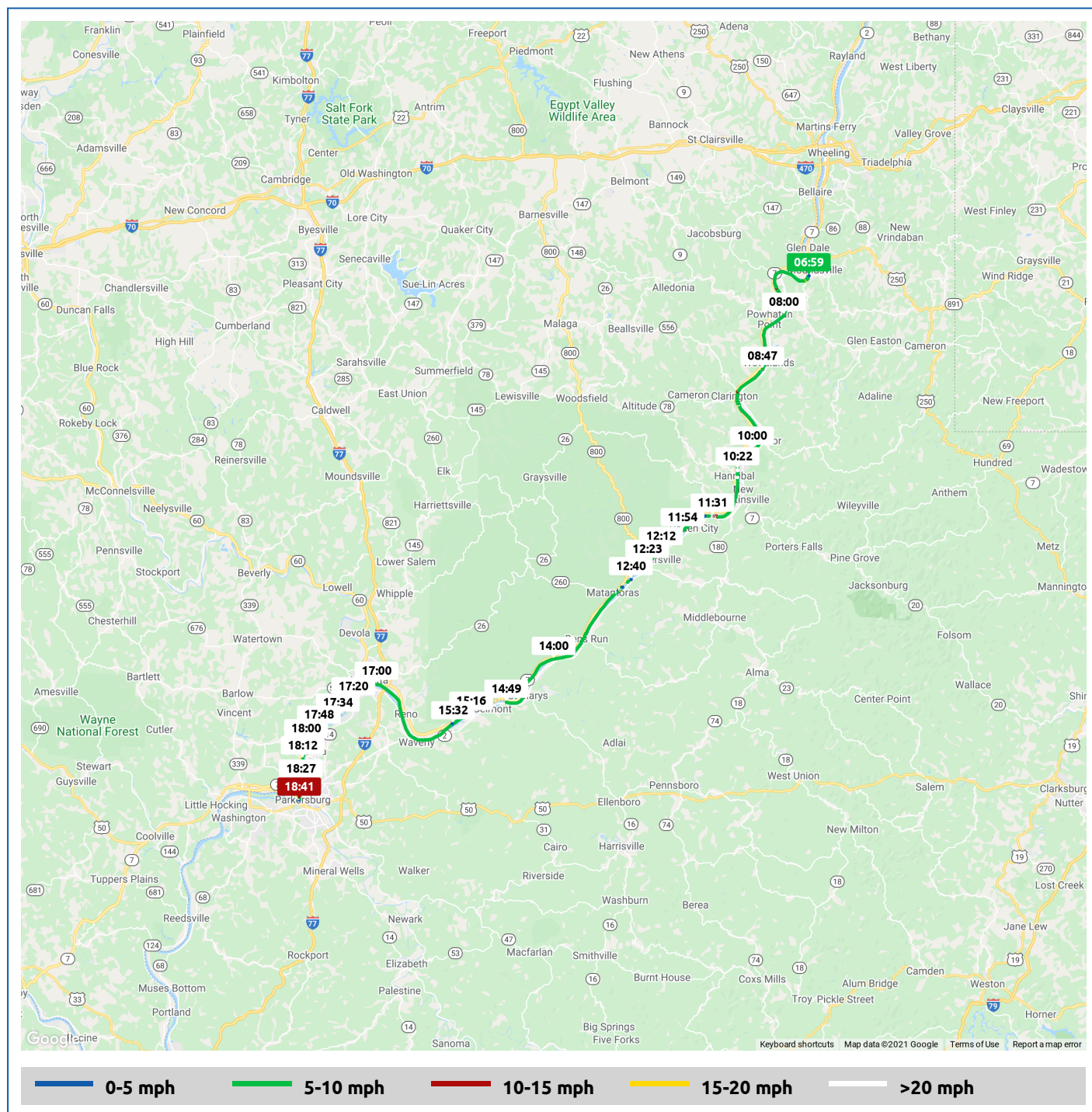


Still Waters II

7 July 2021



Voyages	Underway (hours)	Duration (hours)	Distance (mi)	Average Speed (mph)	Max Speed (mph)
1	10:42	11:42	82.1	7.7	25.9



Still Waters II

7 July 2021



09:30













Still Waters II

7 July 2021



Voyage	Skipper	Passengers	Commenced	Completed
Day 31: Moundsville to Parkersburg	David Fuller	Claudia	06:59	18:41












 <p>Weather on departure 71.1°F, Wind 3mph SSW</p>	 <p>Weather on arrival 85.5°F, Wind 5mph SW</p>
--	---

Voyage Log	Time	From Start		Interval
		Duration (hours)	Distance (mi)	Avg Speed (mph)
Started voyage at Moundsville with fog and visibility less than half mile	06:59	0:00		
 71.1°F, Wind 3mph SSW	06:59	0:00		
 Just met a tow in the fog	07:15	0:16		
39° 51.87' N, 80° 47.53' W	08:00	1:00	7.2	7.1
 75.7°F, Wind 4mph SSW	08:59	2:00		
39° 46.87' N, 80° 51.03' W	09:00	2:00	14.4	7.2
 Bald Eagle just flew over	09:16	2:16		
 Met up bound tow pushing 15 empty barges	09:28	2:29		
 Just met up bound tow pushing 15 empty barges	09:55	2:56		
39° 41.98' N, 80° 50.55' W	10:00	3:00	21.5	7.1
 Arrived at Hannibal Lock	10:11	3:12		
 Secured in the lock	10:36	3:37		
 Exit Lock	10:53	3:54		
 81.6°F, Wind 5mph SSW	10:59	4:00		
39° 39.19' N, 80° 51.98' W	11:00	4:00	25.4	3.9
39° 35.45' N, 80° 58.05' W	12:00	5:00	33.1	7.7
 Met up bound tow pushing fuel barges	12:14	5:15		
39° 30.87' N, 81° 4.24' W	13:00	6:00	40.8	7.6
 87.4°F, Wind 6mph SW	13:03	6:04		

Still Waters II

7 July 2021



Voyage Log	Time	From Start		Interval
		Duration (hours)	Distance (mi)	Avg Speed (mph)
39° 26.43' N, 81° 9.62' W	14:00	7:00	48.2	7.4
 Passed under Carpenter Bridge at St Mary's	14:38	7:39		
39° 23.00' N, 81° 15.81' W	15:02	8:03	55.8	7.3
 88.2°F, Wind 6mph SSW	15:17	8:18		
 Arrived Willow Island Lock	15:21	8:22		
 Secured in lock	15:33	8:34		
 Exited lock	15:48	8:48		
39° 20.62' N, 81° 20.99' W	16:02	9:03	61.2	5.4
 Passed under HWY Bridge	16:54	9:55		
 Passed under HWY Bridge	17:01	10:02		
39° 24.57' N, 81° 26.98' W	17:02	10:03	69.4	8.2
 86.6°F, Wind 6mph WSW	17:17	10:18		
39° 20.10' N, 81° 33.38' W	18:02	11:03	77.2	7.8
 Passed under HWY Bridge	18:29	11:30		
 Passed under RR Bridge and a HWY Brid	18:35	11:36		
 85.5°F, Wind 5mph SW	18:41	11:42		
Stopped Voyage at Parkersville free dock	18:41	11:42	82.1	7.5