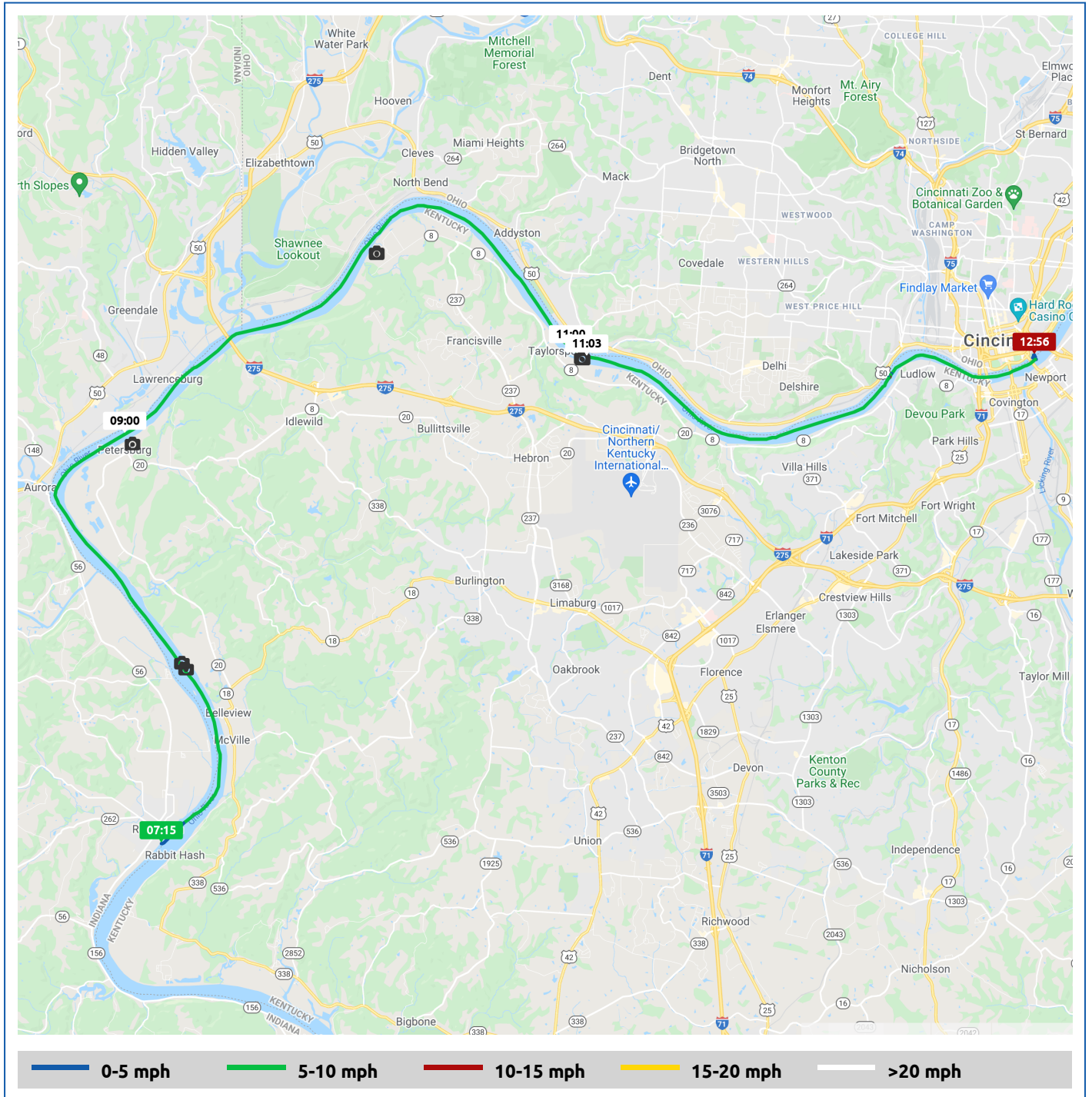


# Still Waters II

17 June 2021



Voyages	Underway (hours)	Duration (hours)	Distance (mi)	Average Speed (mph)	Max Speed (mph)
1	5:40	5:54	36.0	6.3	7.4



# Still Waters II

17 June 2021



08:00 39° 0.16' N, 84° 50.76' W



08:02 39° 0.26' N, 84° 50.86' W

# Still Waters II

17 June 2021



09:00 39° 4.40' N, 84° 52.07' W



10:04 39° 7.98' N, 84° 46.15' W

# Still Waters II

17 June 2021



10:04 39° 8.00' N, 84° 46.14' W



11:00 39° 6.02' N, 84° 41.19' W

# Still Waters II

17 June 2021





11:00 39° 6.00' N, 84° 41.16' W















# Still Waters II

17 June 2021



Voyage	Skipper	Passengers	Commenced	Completed
Rising Sun to Cincinnati	David Fuller	Claudia	07:15	13:09

 <b>Weather on departure</b> 58.4°F, Wind 3mph SSE	 <b>Weather on arrival</b> 82.8°F, Wind 6mph SW
---	--

Voyage Log	Time	From Start		Interval
		Duration (hours)	Distance (mi)	Avg Speed (mph)
Started voyage at Rising Sun, mile 506	07:15	0:00		
 58.4°F, Wind 3mph SSE	07:15	0:00		
 Delayed takeoff due to fog	07:25	0:10		
 Crossed Rabbit Hash Ferry crossing	07:28	0:13		
 39° 0.16' N, 84° 50.76' W	08:00	0:45		
 39° 0.26' N, 84° 50.86' W	08:02	0:47		
39° 1.25' N, 84° 51.84' W	08:15	1:00	6.4	6.3
 Bald Eagle just flew down RDB	08:58	1:43		
 39° 4.40' N, 84° 52.07' W	09:00	1:45		
39° 5.37' N, 84° 50.77' W	09:15	2:00	12.9	6.6
 68.4°F, Wind 3mph SSW	09:17	2:02		
 Met a tow pushing three fuel barges just before I-275 Bridge	09:24	2:09		
 Passed under I-275 Bridge	09:29	2:13		
 Passed the mouth of the Great Miami River, which forms border between Indiana and Ohio. Kentucky still on south shore with Ohio now on north shore	09:36	2:21		
 39° 7.98' N, 84° 46.15' W	10:04	2:49		
 39° 8.00' N, 84° 46.14' W	10:04	2:49		
 Met down bound tow pushing four empty barges	10:08	2:53		

# Still Waters II

17 June 2021



Voyage Log	Time	From Start		Interval
		Duration (hours)	Distance (mi)	Avg Speed (mph)
39° 8.68' N, 84° 45.12' W	10:15	3:00	19.5	6.6
39° 6.02' N, 84° 41.19' W	11:00	3:45		
39° 6.00' N, 84° 41.16' W	11:00	3:45		
Met down bound tow pushing single empty fuel barge	11:12	3:57		
39° 5.58' N, 84° 39.50' W	11:15	4:00	26.0	6.5
77.7°F, Wind 6mph SSW	11:18	4:03		
39° 5.60' N, 84° 33.44' W	12:15	5:00	32.4	6.4
Met down bound tow pushing 15 barges of coal	12:20	5:05		
Passed under Cincinnati Southern RR Bridge	12:23	5:08		
Passed under I71	12:35	5:20		
Passed under Pedestrian Bridge	12:42	5:27		
Passed under Old Kentucky Bridge	12:47	5:32		
Moored in downtown Cincinnati, Mile 470	13:09	5:54		
82.8°F, Wind 6mph SW	13:09	5:54		
Stopped Voyage	13:09	5:54	36.1	4.1
On Mooring	13:09	5:54	36.1	0.0