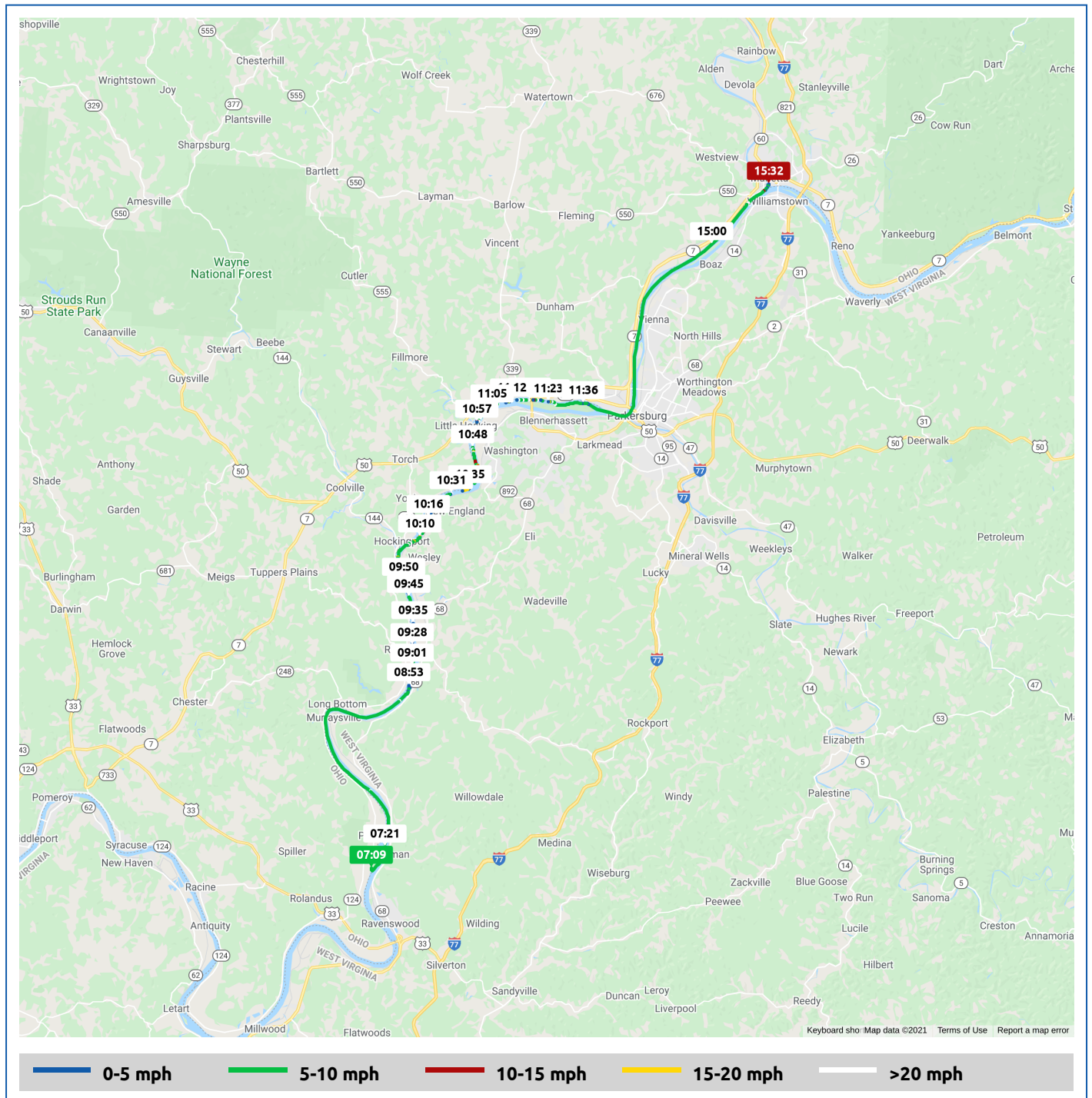


Still Waters II

25 June 2021



Voyages	Underway (hours)	Duration (hours)	Distance (mi)	Average Speed (mph)	Max Speed (mph)
1	5:55	8:23	45.4	7.7	56.0

















Still Waters II

25 June 2021



Voyage	Skipper	Passengers	Commenced	Completed
Day 25: Buffington Island to Marietta Harbor	David Fuller	Claudia	07:09	15:32





 Weather on departure 65.1°F, Wind 7mph SSE	 Weather on arrival 85.1°F, Wind 8mph S
---	---

Voyage Log	Time	From Start		Interval
		Duration (hours)	Distance (mi)	Avg Speed (mph)
Started voyage at Buffington Island, mile 218	07:09	0:00		
 65.1°F, Wind 7mph SSE	07:10	0:01		
 Weighed anchor, back on Ohio River, mile 218	07:12	0:02		
 Spotted Bald Eagle flying down RDB over Buffington Island	07:19	0:10		
39° 4.13' N, 81° 48.73' W	08:09	1:00	7.4	7.3
 Arrived Belleville Lock, 4 tows backed up, but we get to go to auxiliary chamber	08:52	1:43		
39° 7.03' N, 81° 44.58' W	09:09	2:00	13.8	6.5
 Secured in Auxiliary Lock with a barge	09:10	2:01		
 Exited Lock	09:26	2:17		
 72.7°F, Wind 8mph S	09:30	2:21		
 Overtook tow Amherst	10:06	2:57		
39° 11.44' N, 81° 44.21' W	10:09	3:00	19.5	5.7
39° 16.50' N, 81° 40.04' W	11:09	4:00	27.4	7.9
 Passed under Blennerhassett Bridge	11:18	4:09		
 Stopped at Blennerhassett Island to tour Mansion	11:30	4:20		
 78.3°F, Wind 8mph SSW	11:33	4:24		
39° 16.44' N, 81° 36.29' W	13:27	6:18	30.9	1.5
 82.4°F, Wind 8mph SSW	13:33	6:24		

Still Waters II

25 June 2021



Voyage Log	Time	From Start		Interval
		Duration (hours)	Distance (mi)	Avg Speed (mph)
 Toured the Blennerhassett Mansion, back under way	13:38	6:29		
 Passed under HWY Bridge and RR Bridge	13:51	6:42		
39° 20.15' N, 81° 33.41' W	14:27	7:18	37.8	6.9
 Passed tow Amherst again	15:17	8:08		
39° 24.45' N, 81° 27.53' W	15:27	8:18	45.1	7.4
 85.1°F, Wind 8mph S	15:32	8:23		
On Mooring at Marietta Harbor, mile 172	15:32	8:23	45.4	3.9