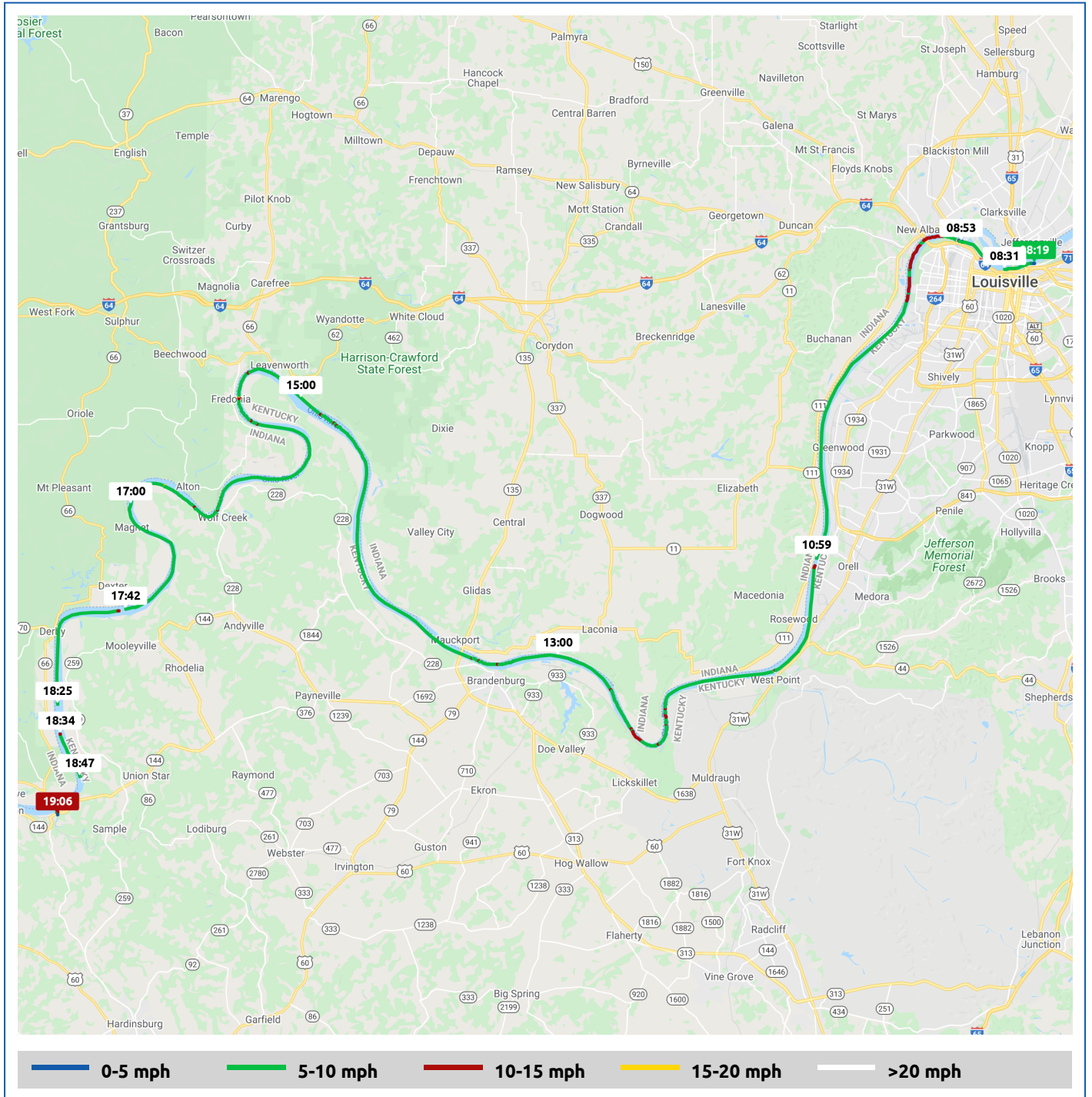


Still Waters II

19 July 2021



Voyages	Underway (hours)	Duration (hours)	Distance (mi)	Average Speed (mph)	Max Speed (mph)
1	10:21	10:54	96.9	9.4	12.2


















Still Waters II

19 July 2021



Voyage	Skipper	Passengers	Commenced	Completed
Monday morning voyage	David Fuller	Claudia	08:19	18:13

 Weather on departure 68.6°F, Wind 5mph NE	 Weather on arrival 84.2°F, Wind 7mph NE
--	--

Voyage Log	Time	From Start		Interval
		Duration (hours)	Distance (mi)	Avg Speed (mph)
Started voyage at Louisville	08:19	0:00		
 68.6°F, Wind 5mph NE	08:19	0:00		
Departed Louisville	08:20	0:00	0.0	1.6
 Passed under Big 4 Pedestrian Bridge	08:22	0:02		
 Passed under HWY Bridge	08:23	0:04		
 Arrived McAlpine Lock	08:31	0:11		
 Secured in lock	08:55	0:35		
 Exit lock	09:13	0:54		
 Passed under RR Bridge	09:16	0:56		
38° 16.87' N, 85° 48.69' W	09:20	1:00	4.7	4.7
 Passed under double decker HWY Bridge	09:23	1:04		
38° 10.05' N, 85° 54.25' W	10:20	2:00	14.6	9.9
 76.8°F, Wind 6mph ENE	10:26	2:07		
 Met up bound tow pushing 15 barges of coal	11:03	2:43		
38° 1.90' N, 85° 55.04' W	11:20	3:00	24.1	9.5
 Over took a tow pushing a mix of 15 barges	11:54	3:34		
 Bald Eagle flying down RDB	12:17	3:57		
37° 57.51' N, 86° 2.24' W	12:20	4:00	33.7	9.6
 82.4°F, Wind 9mph ENE	12:40	4:20		

Still Waters II

19 July 2021



Voyage Log	Time	From Start		Interval
		Duration (hours)	Distance (mi)	Avg Speed (mph)
Met up boundtow pushing 15 barges of dirt	13:16	4:56		
38° 0.58' N, 86° 10.68' W	13:20	5:00	43.4	9.6
Passed under HWY Bridge	13:26	5:07		
38° 6.23' N, 86° 16.82' W	14:20	6:00	52.8	9.4
84.0°F, Wind 9mph ENE	14:42	6:22		
38° 11.51' N, 86° 22.35' W	15:20	7:00	62.3	9.5
Over took a tow	15:21	7:01		
Met up bound tow	15:41	7:22		
Met tow pushing 1 barge, looks like load is 4 rotors of some type	16:10	7:50		
38° 7.43' N, 86° 23.08' W	16:20	8:00	71.9	9.6
Overtook tow	16:45	8:25		
86.5°F, Wind 9mph ENE	15:48	8:29		
Met up bound tow pushing 2 fuel barges	17:02	8:42		
Met tow pushing 15 barges of coal	16:05	8:46		
Bald Eagle sitting in a dead tree RDB	16:14	8:54		
38° 4.76' N, 86° 25.74' W	16:20	9:00	81.3	9.4
Met up bound tow pushing 15 barges of coal	16:49	9:29		
Entered the Central Time Zone awhile back	16:49	9:30		
Met up bound tow pushing 6 barges	17:19	9:59		
Met up bound tow pushing 6 barges	17:19	9:59		
37° 59.75' N, 86° 31.41' W	17:20	10:00	90.6	9.3
85.2°F, Wind 7mph NE	17:49	10:30		
84.2°F, Wind 7mph NE	18:13	10:54		
Stopped Voyage	18:13	10:54	96.9	7.0
At Anchor	18:13	10:54	96.9	0.0