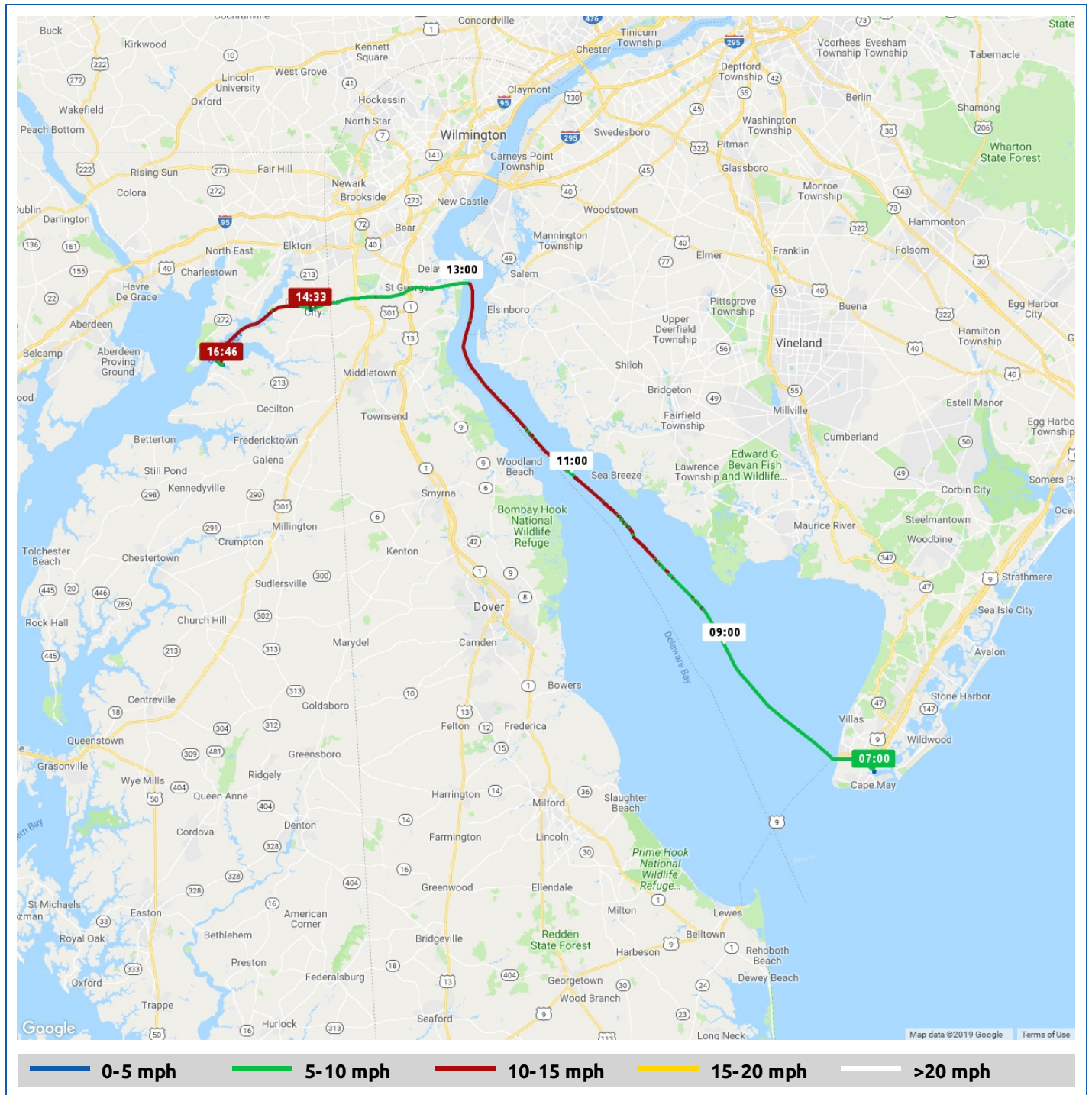


Still Waters II

18 September 2019



Voyages	Underway (hours)	Duration (hours)	Distance (mi)	Average Speed (mph)	Max Speed (mph)
2	8:49	9:05	83.0	9.4	11.8












Still Waters II

18 September 2019



Voyage	Skipper	Passengers	Commenced	Completed
Utch's Marina to Chesapeake Inn	David Fuller	Claudia	07:00	14:33


	
Weather on departure	Weather on arrival
60.7°F, Wind 9mph NE	73.0°F, Wind 6mph ENE

Voyage Log	Time	From Start		Interval
		Duration (hours)	Distance (mi)	Avg Speed (mph)
Started voyage at Utch's Marina	07:00	0:00		
 60.7°F, Wind 9mph NE	07:01	0:01		
Departed Utch's Marina	07:01	0:01	0.1	2.9
Passed under Lafayette St Bridge	07:05	0:04	0.4	5.7
Passed under Seashore Bridge	07:12	0:12	1.4	8.6
 Entered Delaware Bay	07:32	0:31		
39° 1.54' N, 75° 3.71' W	08:12	1:12	10.5	9.0
39° 8.04' N, 75° 9.73' W	09:12	2:12	19.8	9.3
 65.2°F, Wind 9mph NE	09:14	2:13		
 Have entered Delaware River	09:16	2:15		
39° 14.43' N, 75° 17.14' W	10:12	3:12	29.7	9.9
39° 20.53' N, 75° 25.22' W	11:12	4:12	39.8	10.1
 69.0°F, Wind 8mph ENE	11:17	4:16		
39° 27.29' N, 75° 33.04' W	12:12	5:12	50.3	10.5
 Entered C&D Canal, West bound	12:56	5:55		
Passed under Reedy Point Bridge	13:05	6:05	59.3	10.2
 70.7°F, Wind 6mph NE	13:17	6:16		
Passed under Dupont Pkwy Bridge	13:31	6:31	63.1	8.6

Still Waters II

18 September 2019





Voyage Log	Time	From Start		Interval
		Duration (hours)	Distance (mi)	Avg Speed (mph)
Passed under William V Roth Jr. Bridge	13:34	6:33	63.4	8.6
Passed under Summit Bridge	14:04	7:03	67.9	9.0
 73.0°F, Wind 6mph ENE	14:33	7:32		
Stopped Voyage	14:33	7:32	72.0	8.4




Still Waters II

18 September 2019



Voyage	Skipper	Passengers	Commenced	Completed
Chesapeake Inn to Cabin John Creek	David Fuller	Claudia	15:29	17:02

	
Weather on departure	Weather on arrival
74.7°F, Wind 5mph NE	73.2°F, Wind 5mph NE

Voyage Log	Time	From Start		Interval
		Duration (hours)	Distance (mi)	Avg Speed (mph)
Started voyage at C&D Canal	15:29	0:00		
 74.7°F, Wind 5mph NE	15:30	0:00		
Departed C&D Canal	15:33	0:03	0.0	0.6
 Entered Elk River	16:14	0:44		
39° 27.81' N, 75° 57.69' W	16:33	1:03	10.2	10.2
 73.2°F, Wind 5mph NE	17:02	1:32		
Dropped anchor in Cabin John Creek	17:02	1:32	11.1	1.7