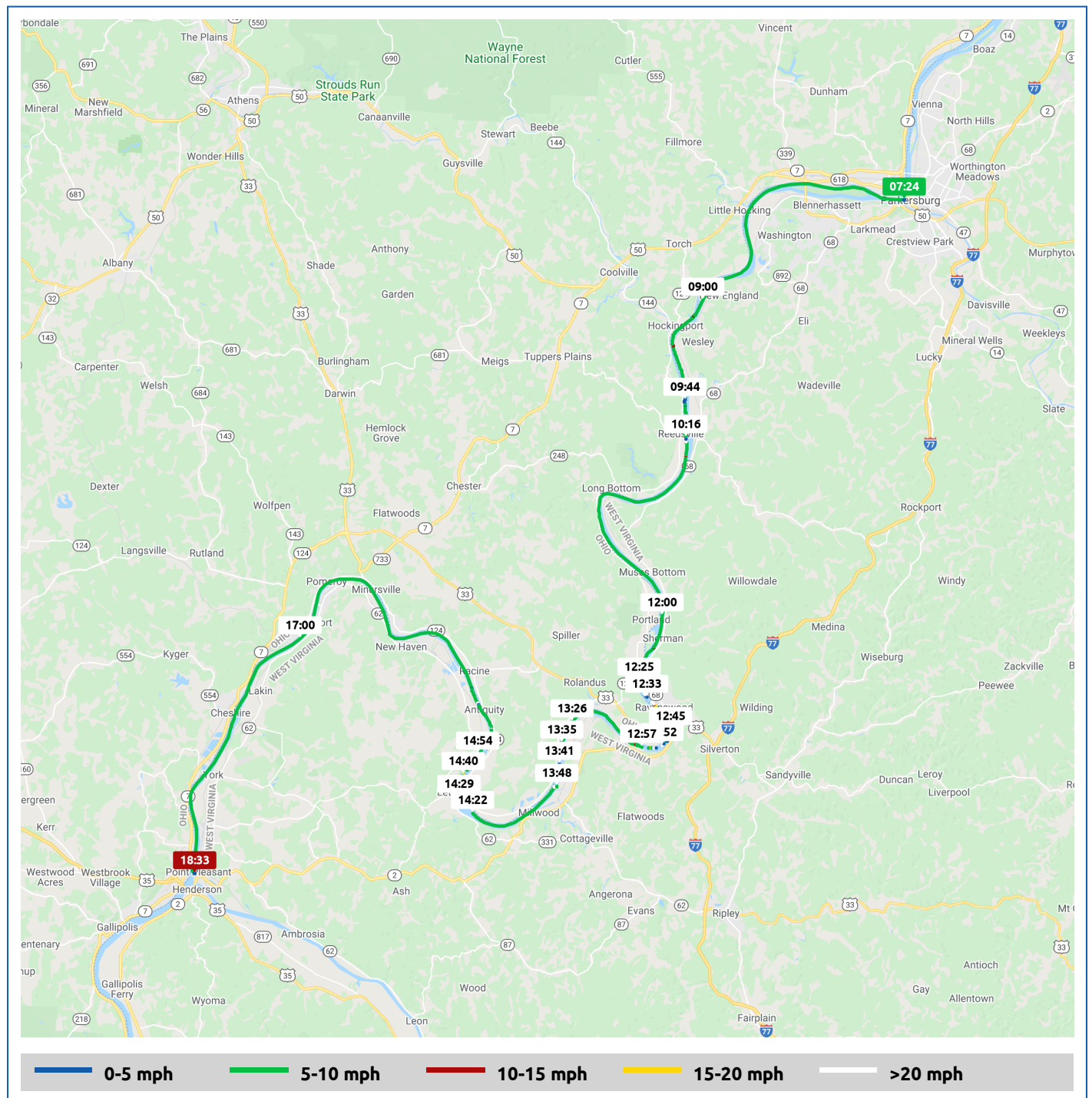


# Still Waters II

8 July 2021



Voyages	Underway (hours)	Duration (hours)	Distance (mi)	Average Speed (mph)	Max Speed (mph)
1	10:17	11:08	80.3	7.8	16.9


















# Still Waters II

8 July 2021



Voyage	Skipper	Passengers	Commenced	Completed
Day 33: Parkersburg to Point Pleasant	David Fuller	Claudia	07:24	18:33

 <p><b>Weather on departure</b> 69.2°F, Wind 5mph S</p>	 <p><b>Weather on arrival</b> 83.5°F, Wind 5mph SW</p>
--	---

Voyage Log	Time	From Start		Interval
		Duration (hours)	Distance (mi)	Avg Speed (mph)
Started voyage at Parkersburg	07:24	0:00		
 69.2°F, Wind 5mph S	07:25	0:00		
 Light rain this morning	07:33	0:09		
 Met up bound tow pushing 4 empty barges	07:43	0:18		
39° 15.15' N, 81° 41.68' W	08:25	1:01	7.9	7.7
 71.6°F, Wind 6mph S	09:25	2:01		
39° 9.79' N, 81° 44.90' W	09:25	2:01	15.8	8.0
 Arrived Belleville Lock, will have to wait on tow	09:36	2:11		
 Secured in lock	10:19	2:55		
39° 7.03' N, 81° 44.60' W	10:25	3:01	19.1	3.2
 Exited lock	10:36	3:11		
 Saw doe and two fawns in the river	10:52	3:27		
39° 3.65' N, 81° 48.63' W	11:25	4:01	26.1	7.1
 74.4°F, Wind 6mph SSW	11:26	4:01		
 Met up bound tow pushing 15 barges	11:32	4:08		
38° 57.78' N, 81° 46.86' W	12:25	5:01	34.2	8.1
 Overtook tow while meeting an up bound tow	12:27	5:02		
 Met up bound tow pushing 9 barges	12:37	5:12		
 Passed under US HWY-33 Bridge	12:41	5:17		

# Still Waters II

8 July 2021



Voyage Log	Time	From Start		Interval
		Duration (hours)	Distance (mi)	Avg Speed (mph)
38° 56.36' N, 81° 50.11' W	13:25	6:01	42.2	8.0
80.0°F, Wind 7mph SSW	13:46	6:21		
38° 53.51' N, 81° 55.60' W	14:29	7:05	50.6	7.9
Arrived Racine Lock	14:36	7:11		
Secured in lock	14:55	7:30		
Exited lock	15:09	7:44		
Just met an up bound tow pushing 6 fuel barges	15:23	7:58		
38° 57.31' N, 81° 54.85' W	15:29	8:05	55.7	5.1
82.4°F, Wind 6mph SW	15:51	8:26		
39° 1.72' N, 82° 0.47' W	16:29	9:05	64.0	8.3
Overtook two tows while making the bend at Pomeroy	16:43	9:18		
Called audible, decided to go another 2 hours and not stop in Pomeroy	16:44	9:19		
Passed under Pomeroy -Mason Bridge	16:47	9:22		
38° 57.06' N, 82° 6.15' W	17:29	10:05	72.1	8.1
Met tow pushing 15 barges of gravel	17:41	10:16		
85.9°F, Wind 6mph SW	17:51	10:26		
Passed under RR Bridge	18:28	11:03		
38° 50.67' N, 82° 8.47' W	18:29	11:05	80.1	8.1
Arrived Point Pleasant	18:31	11:07	80.2	2.5
83.5°F, Wind 5mph SW	18:33	11:08		
Stopped Voyage at Point Pleasant free dock	18:33	11:08	80.2	1.1