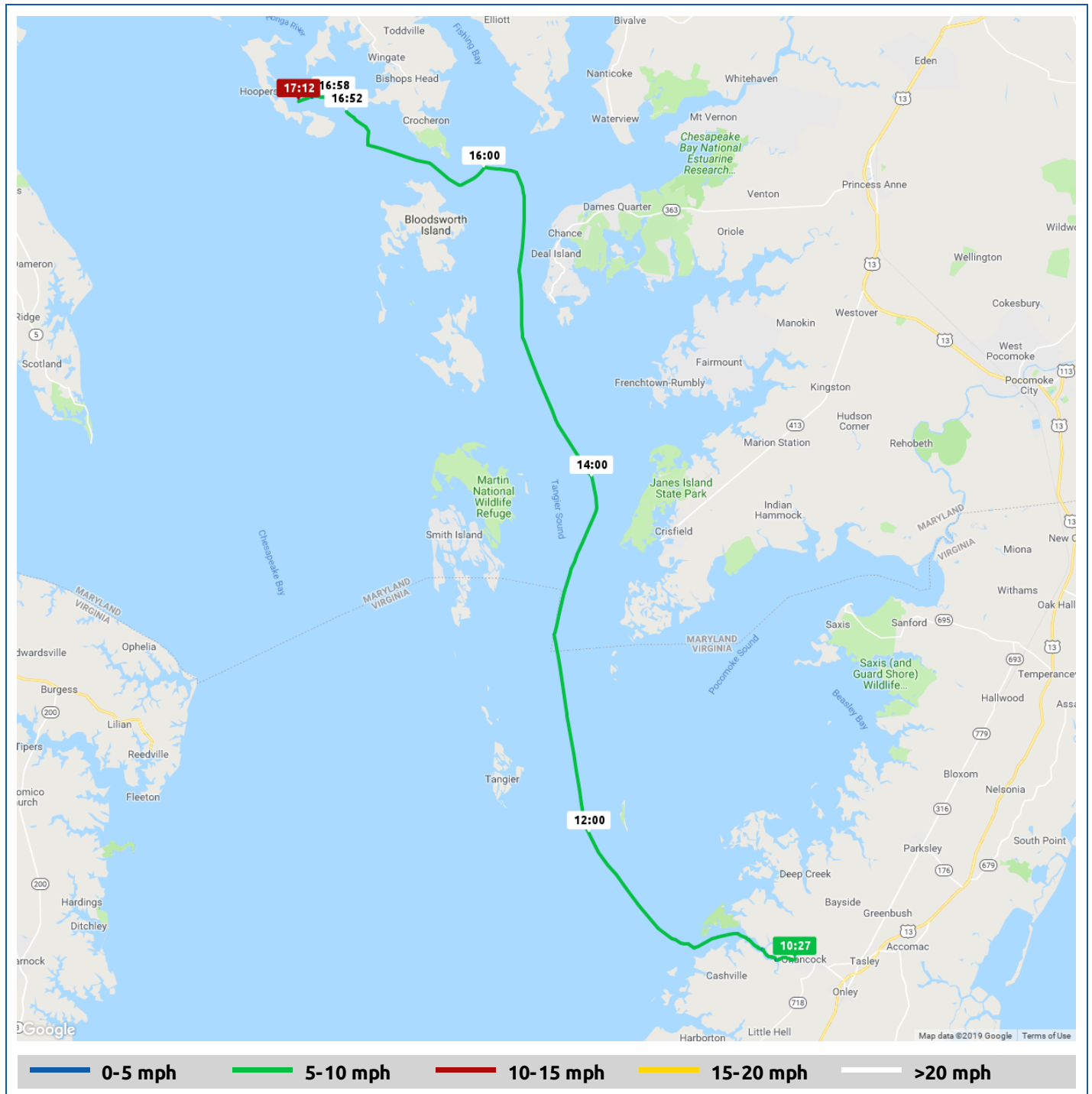


Still Waters II

15 May 2019



Voyages	Underway (hours)	Duration (hours)	Distance (mi)	Average Speed (mph)	Max Speed (mph)
1	6:45	6:52	53.8	8.0	9.6















Still Waters II

15 May 2019



Voyage	Skipper	Passengers	Commenced	Completed
To Onancock	David Fuller	Claudia	10:27	17:19


 <p>Weather on departure 64.4°F, Wind 9mph NW</p>	 <p>Weather on arrival 69.4°F, Wind 11mph W</p>
---	---

Voyage Log	Time	From Start		Interval
		Duration (hours)	Distance (mi)	Avg Speed (mph)
Started voyage at Onancock Wharf	10:27	0:00		
 64.4°F, Wind 9mph NW	10:27	0:00		
 Back in the Bay	11:14	0:46		
37° 44.41' N, 75° 52.55' W	11:27	1:00	7.7	7.7
 Passed Tangier's Island	12:24	1:56		
 65.4°F, Wind 7mph W	12:24	1:57		
37° 50.56' N, 75° 56.05' W	12:27	2:00	15.7	8.0
 Entered Maryland	13:04	2:36		
37° 57.44' N, 75° 56.20' W	13:27	3:00	23.7	8.1
 Running between Smith Island and Eastern Shore in Tangier's Sound	14:19	3:51		
 65.4°F, Wind 11mph WNW	14:20	3:53		
38° 3.76' N, 75° 57.20' W	14:27	4:00	31.8	8.0
38° 10.27' N, 75° 58.47' W	15:27	5:00	39.5	7.7
 Transiting Hoopers Strait	15:54	5:27		
 67.9°F, Wind 16mph SW	15:54	5:27		
38° 13.17' N, 76° 4.07' W	16:27	6:00	47.7	8.2
 Entered Hong's River	16:59	6:32		

Still Waters II

15 May 2019



Voyage Log	Time	From Start		Interval
		Duration (hours)	Distance (mi)	Avg Speed (mph)
 69.4°F, Wind 11mph W	17:19	6:52		
Stopped Voyage	17:19	6:52	53.8	7.0
At Anchor	17:19	6:52	53.8	0.0