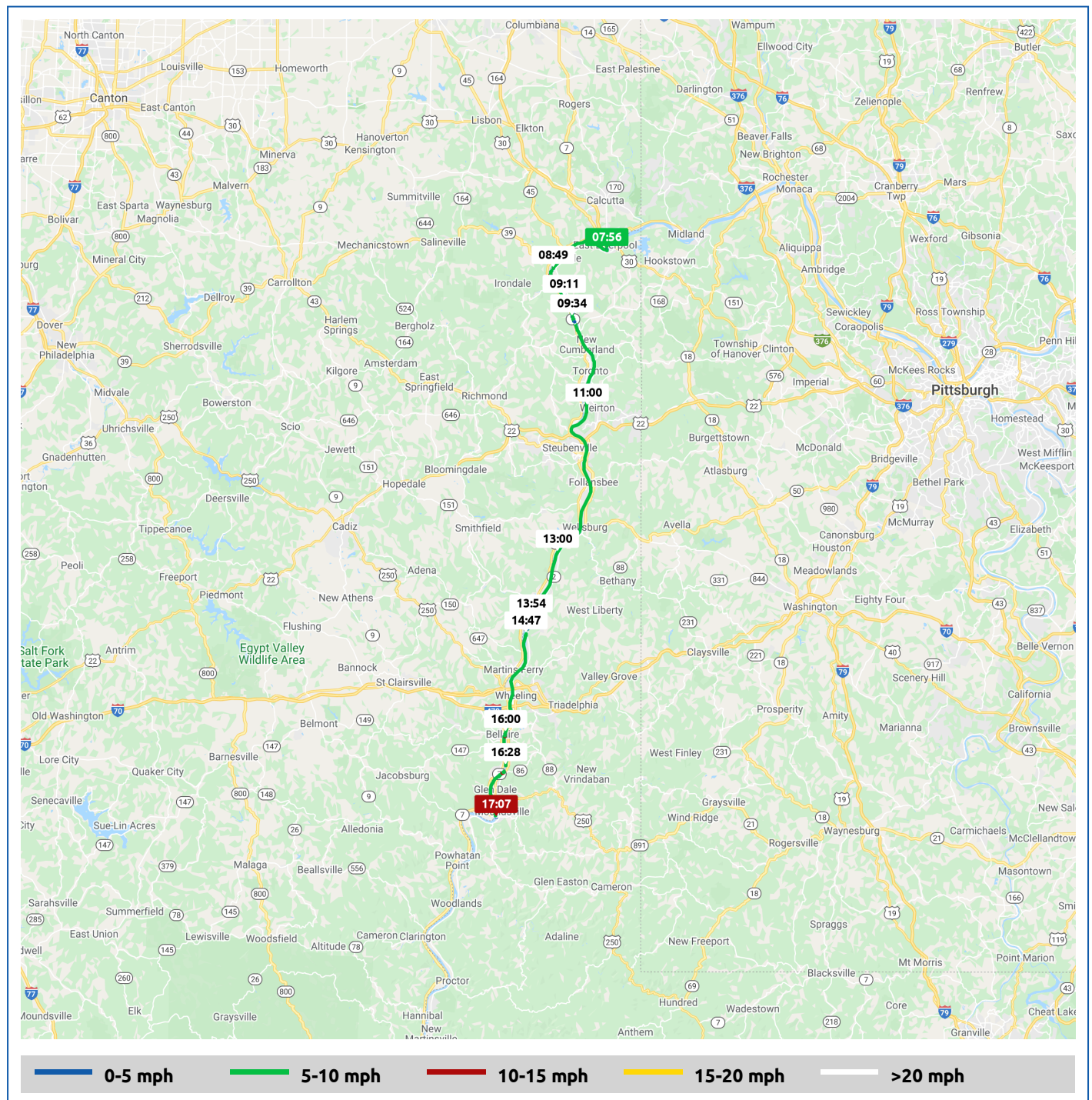


Still Waters II

6 July 2021



Voyages	Underway (hours)	Duration (hours)	Distance (mi)	Average Speed (mph)	Max Speed (mph)
1	8:17	9:10	58.8	7.1	12.6



Still Waters II

6 July 2021



Voyage	Skipper	Passengers	Commenced	Completed
Chester to Moundville	David Fuller	Claudia	07:56	17:07
















Weather on departure

73.8°F, Wind 6mph SW



Weather on arrival














92.6°F, Wind 7mph W

Voyage Log	Time	From Start		Interval
		Duration (hours)	Distance (mi)	Avg Speed (mph)
Started voyage at Chester	07:56	0:00		
 73.8°F, Wind 6mph SW	07:56	0:00		
 Passed under HWY Bridge	08:08	0:11		
 Just watched a Bald Eagle swoop down and catch an unsuspecting fish for breakfast	08:33	0:36		
40° 34.26' N, 80° 39.64' W	08:59	1:02	7.5	7.1
 Arrived New Cumberland Lock	09:21	1:24		
 Secured in Lock	09:41	1:45		
 82.4°F, Wind 7mph WSW	09:57	2:00		
40° 31.45' N, 80° 37.59' W	09:59	2:02	11.3	3.8
 Down 21 feet, exited lock	10:00	2:03		
 Passed under RR Bridge	10:58	3:01		
40° 25.35' N, 80° 36.35' W	10:59	3:02	18.9	7.6
 Passed under HWY Bridge	11:33	3:36		
 Passed under RR Bridge	11:33	3:36		
 Passed under Hwy Bridge	11:44	3:47		
 85.7°F, Wind 8mph WSW	11:57	4:00		
40° 19.93' N, 80° 36.28' W	11:59	4:02	26.5	7.6
 Passed under RR Bridge	12:11	4:14		

Still Waters II

6 July 2021



Voyage Log	Time	From Start		Interval
		Duration (hours)	Distance (mi)	
40° 14.57' N, 80° 39.08' W	12:59	5:02	33.8	7.3
 Arrived Pike Island Lock, tow in small chamber, we will enter after tow exits	13:47	5:51		
 89.2°F, Wind 8mph W	13:57	6:01		
40° 9.63' N, 80° 41.76' W	13:59	6:02	40.1	6.3
 Secured in lock with Long Recess	14:29	6:32		
 Exited lock after 18 foot step down	14:42	6:46		
40° 7.26' N, 80° 42.41' W	14:59	7:02	43.1	3.0
 Passed under HWY Bridge	15:30	7:33		
 Passed under Wheeling Pedestrian Bridge	15:30	7:34		
 Passed under HWY Bridge	15:42	7:45		
 90.3°F, Wind 7mph W	15:57	8:01		
40° 1.24' N, 80° 44.20' W	15:59	8:02	50.7	7.5
 Passed under RR Bridge	16:02	8:05		
 Passed under RR Bridge	16:04	8:07		
 2 deer, LDB	16:23	8:26		
 Bald Eagle LDB	16:28	8:31		
39° 55.34' N, 80° 45.28' W	16:59	9:02	58.1	7.5
 92.6°F, Wind 7mph W	17:07	9:10		
Stopped Voyage at Moundville free dock	17:07	9:10	58.8	4.8