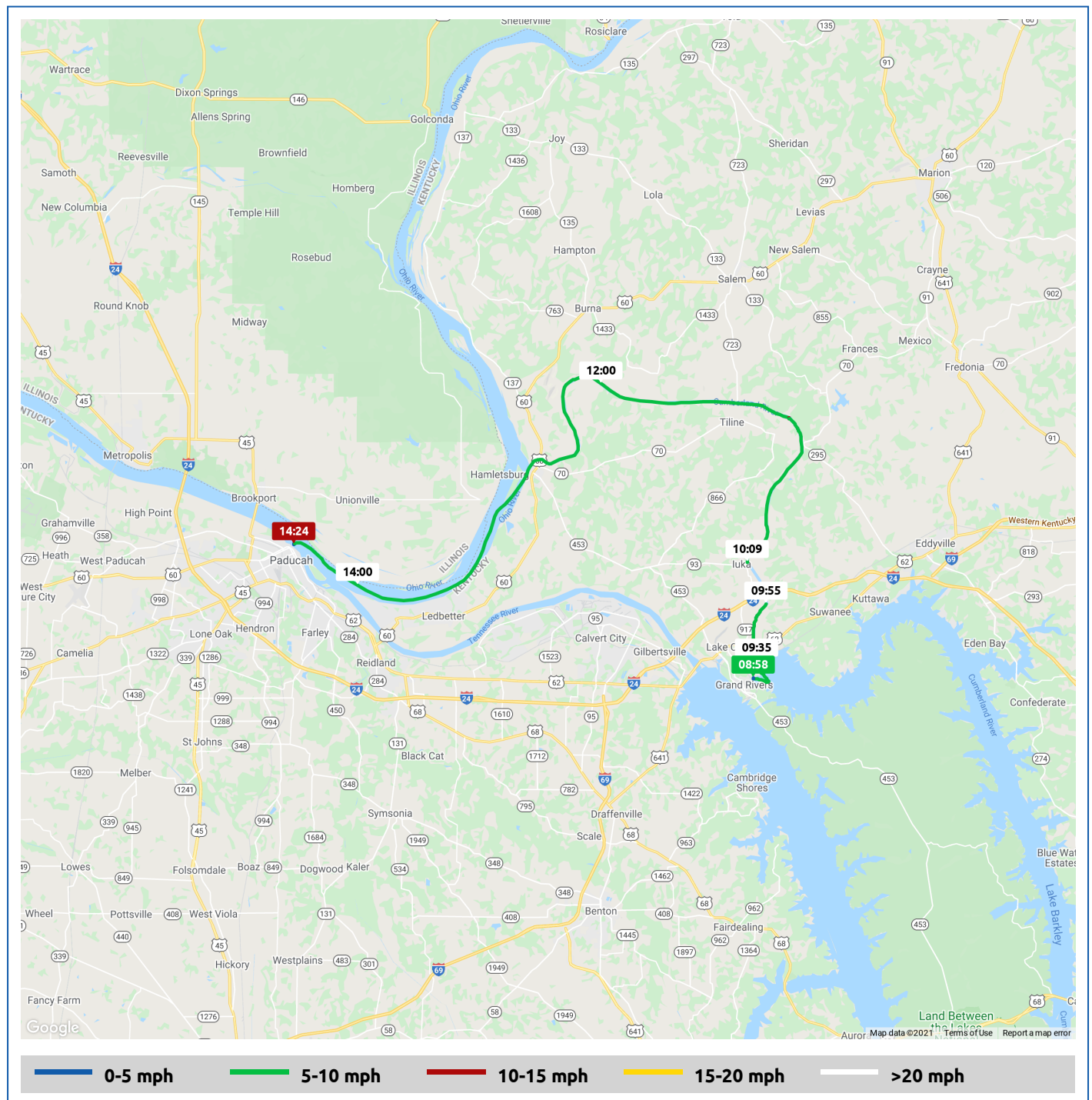


Still Waters II

1 June 2021



Voyages	Underway (hours)	Duration (hours)	Distance (mi)	Average Speed (mph)	Max Speed (mph)
1	5:07	5:36	44.8	8.7	22.7
















Still Waters II

1 June 2021



Voyage	Skipper	Passengers	Commenced	Completed
Day 8 Ohio River Adventure	David Fuller	Claudia	08:58	14:35

 <p>Weather on departure 66.6°F, Wind 3mph E</p>	 <p>Weather on arrival 68.8°F, Wind 6mph ENE</p>
--	--

Voyage Log	Time	From Start		Interval
		Duration (hours)	Distance (mi)	
Started voyage at Green Turtle Bay Marina	08:58	0:00		
 66.6°F, Wind 3mph E	08:58	0:00		
Departed Green Turtle Bay Marina	09:02	0:04	0.4	5.0
 Entered Barkley Lock	09:19	0:21		
 Exited Barkley Lock after floating down 57 feet	09:38	0:40		
 Bald Eagle feeding on Asian Carp on shore	09:48	0:50		
37° 4.92' N, 88° 13.89' W	10:09	1:10	6.6	5.6
 Bald Eagle flew by on starboard	10:27	1:29		
 68.6°F, Wind 5mph NE	11:00	2:01		
37° 10.92' N, 88° 13.08' W	11:09	2:10	15.4	8.8
37° 12.01' N, 88° 22.21' W	12:09	3:10	24.2	8.8
 68.4°F, Wind 4mph ENE	13:00	4:02		
 At mouth of Cumberland River, mile 923 Ohio River	13:03	4:04		
37° 6.54' N, 88° 26.20' W	13:09	4:10	33.2	9.0
 Met Daniel W Wise pushing 15 barges	13:34	4:36		
 Kentucky on south side of Ohio River and Illinois is on the north side of the river	13:41	4:42		
 At the mouth of Tennessee River	14:06	5:08		
37° 4.64' N, 88° 34.01' W	14:09	5:10	42.6	9.4

Still Waters II

1 June 2021



Voyage Log	Time	From Start		Interval
		Duration (hours)	Distance (mi)	Avg Speed (mph)
 Three tows in the last few minutes	14:15	5:17		
 68.8°F, Wind 6mph ENE	14:35	5:36		
Stopped Voyage	14:35	5:36	44.9	5.1