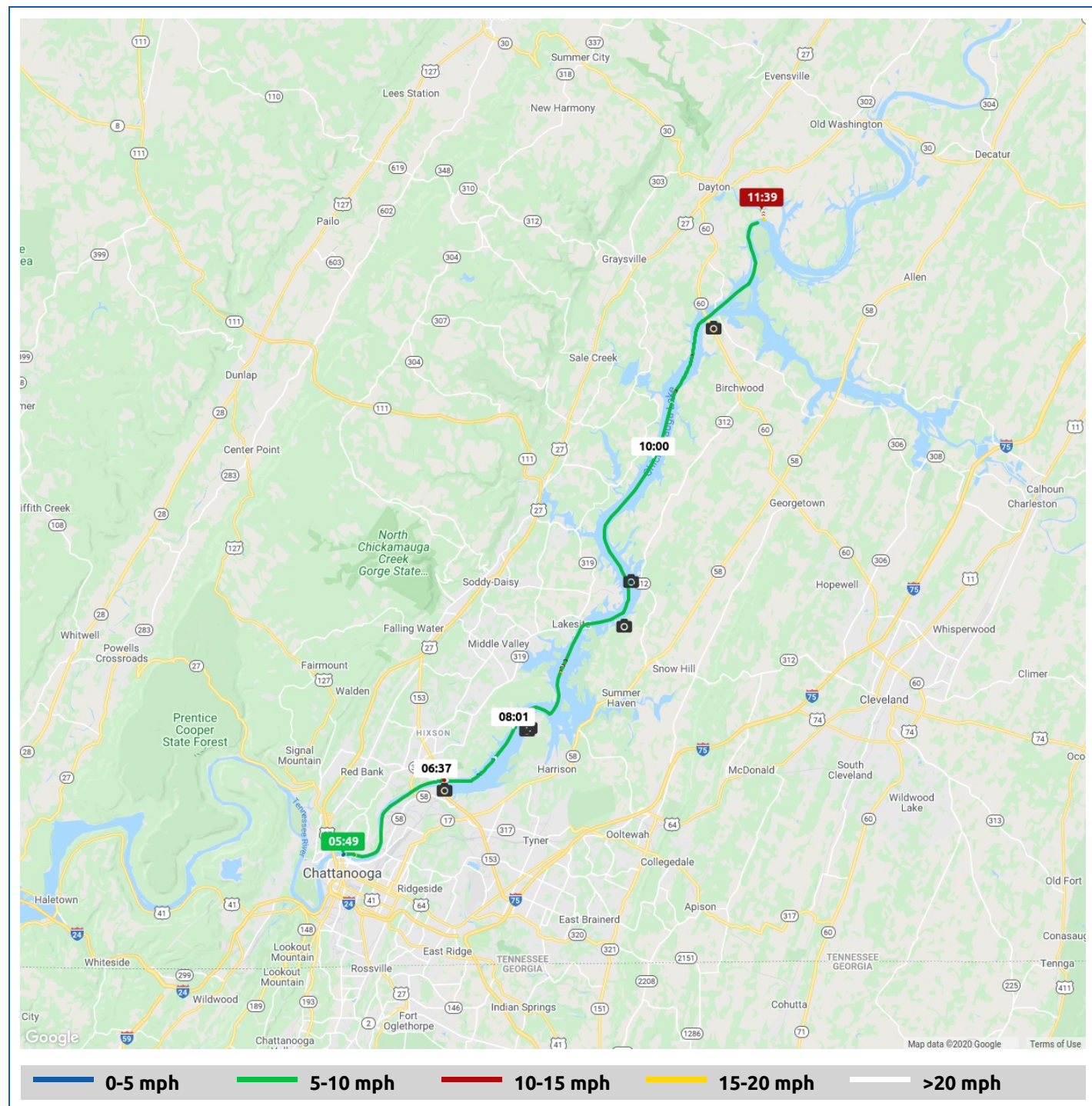


Still Waters II

16 July 2020



Voyages	Underway (hours)	Duration (hours)	Distance (mi)	Average Speed (mph)	Max Speed (mph)
1	5:02	6:42	40.9	8.1	15.7



Still Waters II

16 July 2020



Chickamauga Lock

06:40 35° 6.35' N, 85° 14.07' W



Chickamauga Lake

08:04 35° 8.71' N, 85° 10.12' W

Still Waters II

16 July 2020



08:05 35° 8.82' N, 85° 10.01' W



Sequoyah Nuclear Power Plant

09:00 35° 12.80' N, 85° 5.46' W

Still Waters II

16 July 2020



Down bound tow

09:17 35° 14.53' N, 85° 5.13' W





10:50 35° 24.46' N, 85° 1.18' W












Still Waters II

16 July 2020



Voyage	Skipper	Passengers	Commenced	Completed
Chattanooga to Blue Water Resort	David Fuller	Claudia	05:39	12:21









 Weather on departure 71.5°F, Wind 3mph S	 Weather on arrival 88.6°F, Wind 7mph S
---	---

Voyage Log	Time	From Start		Interval
		Duration (hours)	Distance (mi)	Avg Speed (mph)
Started voyage at Chattanooga	05:39	0:00		
 71.5°F, Wind 3mph S	05:39	0:00		
Departed Chattanooga	05:48	0:09	0.0	0.1
 Arrived Chickamauga Lock	06:40	1:00		
 Chickamauga Lock	06:40	1:01		
35° 6.36' N, 85° 14.07' W	06:48	1:09	6.3	6.3
 Secured in the lock	07:09	1:30		
 Exit Chickamauga Lock, entered Chickamauga Lake on Tennessee River	07:29	1:50		
 72.5°F, Wind 3mph SSW	07:39	2:00		
35° 7.19' N, 85° 11.34' W	07:48	2:09	9.3	3.0
 Spotted Bald Eagle perched in dead tree	08:02	2:23		
 Chickamauga Lake	08:04	2:25		
 35° 8.82' N, 85° 10.01' W	08:05	2:26		
 Bald Eagle just flew by	08:41	3:02		
35° 12.44' N, 85° 7.06' W	08:48	3:09	17.7	8.4
 Sequoyah Nuclear Power Plant	09:00	3:21		

Still Waters II

16 July 2020



Voyage Log	Time	From Start		Interval
		Duration (hours)	Distance (mi)	Avg Speed (mph)
 Passed Sequoyah Nuclear Power Plant	09:02	3:23		
 Met down bound tow	09:16	3:37		
 Down bound tow	09:17	3:38		
 79.6°F, Wind 5mph SSW	09:39	4:00		
35° 17.78' N, 85° 4.53' W	09:48	4:09	26.1	8.3
35° 24.36' N, 85° 1.32' W	10:48	5:09	34.4	8.3
 35° 24.46' N, 85° 1.18' W	10:50	5:11		
 Bald Eagle flyover	11:22	5:43		
 86.8°F, Wind 6mph S	11:40	6:00		
35° 28.72' N, 84° 58.51' W	11:48	6:09	41.0	6.6
 88.6°F, Wind 7mph S	12:21	6:42		
Stopped Voyage	12:21	6:42	41.0	0.0
On Mooring	12:21	6:42	41.0	0.0