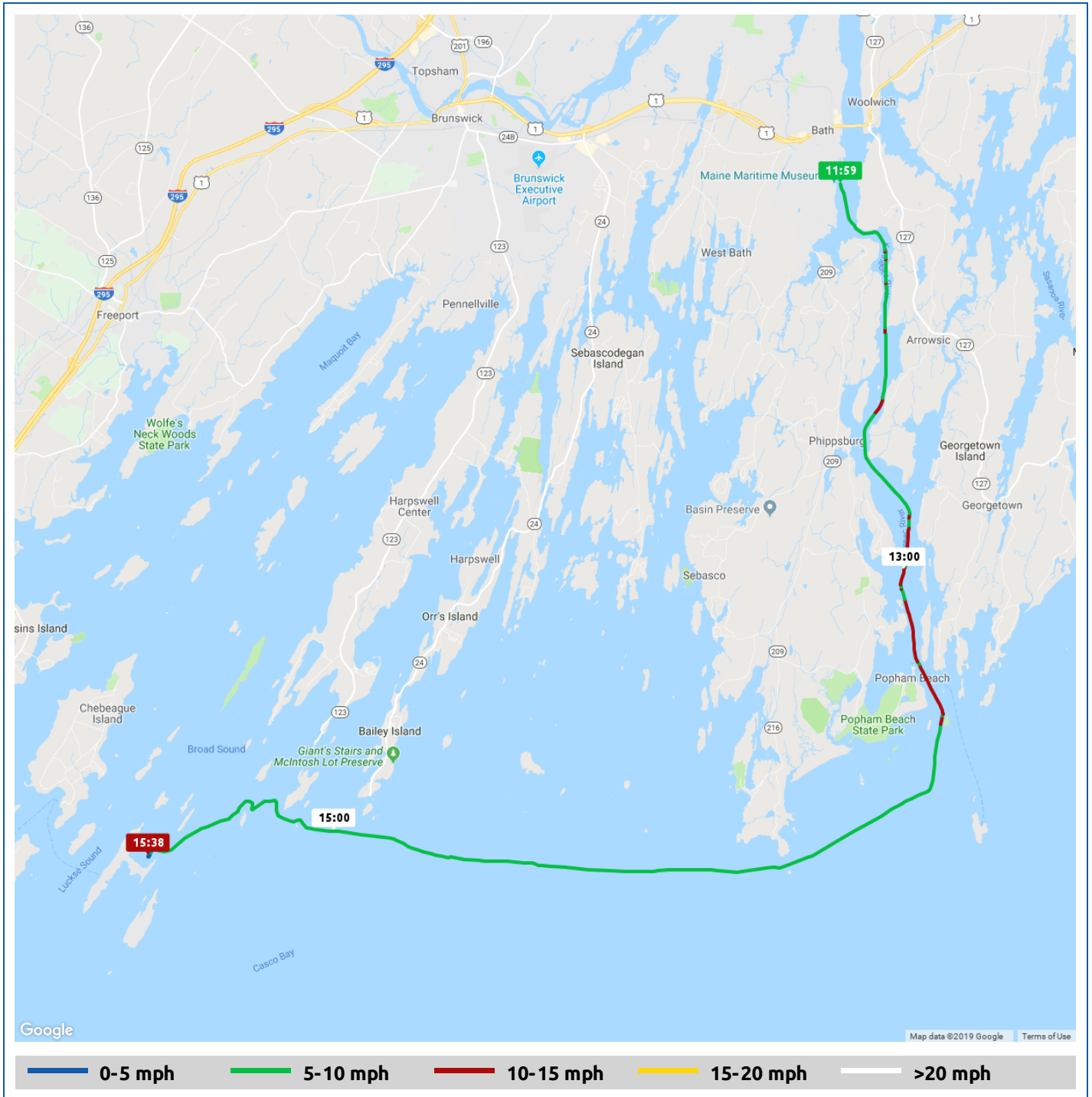


# Still Waters II

28 August 2019





Voyages	Underway (hours)	Duration (hours)	Distance (mi)	Average Speed (mph)	Max Speed (mph)
1	3:39	3:46	30.6	8.4	11.0














# Still Waters II

28 August 2019

Voyage	Skipper	Passengers	Commenced	Completed
Bath to Elliot Island	David Fuller	Claudia	11:52	15:38

 <p><b>Weather on departure</b> 68.1°F, Wind 8mph SSE</p>	 <p><b>Weather on arrival</b> 66.4°F, Wind 9mph SSE</p>
--	--

Voyage Log	Time	From Start		Interval
		Duration (hours)	Distance (mi)	Avg Speed (mph)
Started voyage at Bath	11:52	0:00		
 68.1°F, Wind 8mph SSE	11:53	0:00		
 Back on Kennebec River	12:00	0:08		
 Passed Doubling Point Light	12:10	0:17		
 Spotted seal off bow	12:35	0:43		
 Passed Squirrel Point Lighthouse	12:44	0:52		
 Passed Perkins Island Light	12:59	1:07		
43° 47.13' N, 69° 47.23' W	12:59	1:07	8.5	7.6
 Back out in Atlantic Ocean near Sequin Island	13:29	1:37		
43° 41.74' N, 69° 51.20' W	13:59	2:07	17.5	9.0
 63.8°F, Wind 11mph SSE	13:59	2:07		
43° 42.45' N, 70° 0.88' W	14:59	3:07	25.7	8.2
 At Little Mark Island	15:02	3:10		
 Looked at Admiral Perry's house on Eagle Island	15:19	3:27		
 66.4°F, Wind 9mph SSE	15:38	3:46		
On Mooring Ball in Cove at Cliff Island	15:39	3:46	30.6	7.6