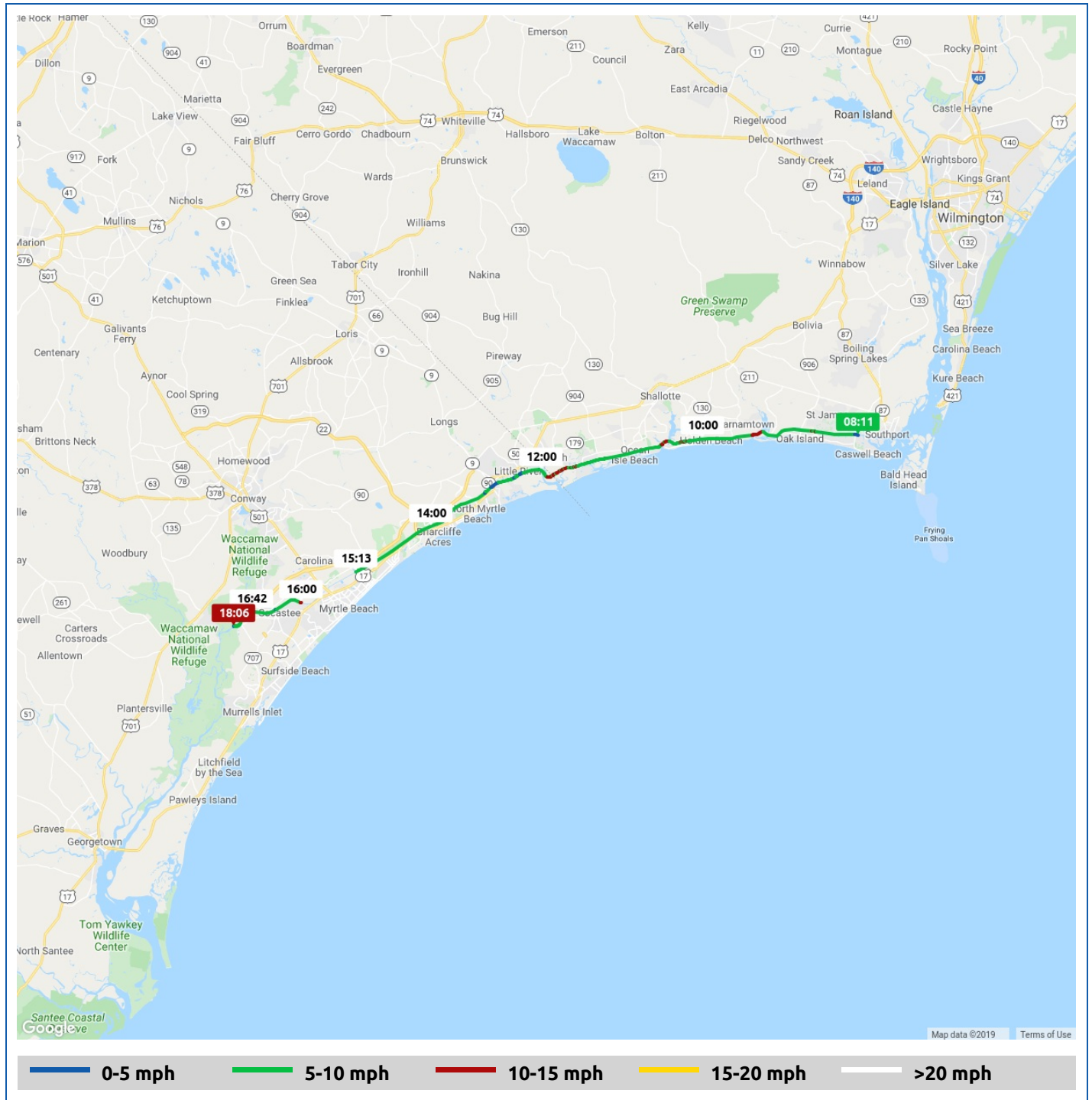


# Still Waters II

26 October 2019



Voyages	Underway (hours)	Duration (hours)	Distance (mi)	Average Speed (mph)	Max Speed (mph)
1	9:38	9:55	63.9	6.6	11.0




# Still Waters II






26 October 2019



Voyage	Skipper	Passengers	Commenced	Completed
Southport to Oxbow Anchorage	David Fuller	Claudia	08:11	18:06






**Weather on departure**  
68.6°F, Wind 5mph ESE

Voyage Log	Time	From Start		Interval
		Duration (hours)	Distance (mi)	Avg Speed (mph)
Started voyage at Southport	08:11	0:00		
Departed Southport	08:11	0:00	0.0	5.3
 68.6°F, Wind 5mph ESE	08:11	0:00		
Passed under Long Beach Rd Bridge	08:14	0:03	0.3	4.9
Passed ICW St M 315	08:39	0:28	3.5	7.8
Passed under E F Middleton Blvd Bridge	08:51	0:40	5.3	9.1
Passed ICW St M 320	09:12	1:01	8.6	9.6
Passed under Holden Beach Rd Bridge	09:37	1:26	12.0	7.9
Passed ICW St M 325	09:50	1:39	13.4	6.8
 72.8°F, Wind 8mph E	10:14	2:03		
Passed ICW St M 330	10:24	2:13	18.5	8.8
Passed under Causeway Dr Bridge	10:59	2:48	22.3	6.6
Passed ICW St M 335	11:09	2:58	23.5	7.4
Passed under Sunset Blvd Bridge	11:32	3:21	26.5	8.0
Passed ICW St M 340	11:45	3:33	28.6	9.7
 Entered South Carolina	11:48	3:37		
 Passed Little River INLET	11:55	3:44		
 75.7°F, Wind 11mph E	12:15	4:04		

# Still Waters II

26 October 2019



Voyage Log	Time	From Start		Interval
		Duration (hours)	Distance (mi)	Avg Speed (mph)
Passed ICW St M 345	12:28	4:17	33.5	6.8
Passed under Highway 17 Bridge	12:51	4:40	35.6	5.6
Passed under Sea Mountain Hwy Bridge	12:54	4:43	35.8	2.9
Passed under Robert Edge Parkway Bridge	13:15	5:04	37.8	5.9
 Entered the Rock Pile	13:21	5:10		
Passed ICW St M 350	13:21	5:10	38.5	6.6
Passed under Barefoot Resort Bridge	13:52	5:41	41.9	6.6
Passed ICW St M 355	14:08	5:57	43.5	6.3
Passed under Veterans Hwy Bridge	14:13	6:02	44.1	6.6
 75.5°F, Wind 12mph E	14:15	6:04		
Passed under Grande Dunes Blvd Bridge	14:38	6:27	46.8	6.6
Passed ICW St M 360	14:54	6:43	48.6	6.4
Passed under Robert M Grissom Pkwy Bridge	14:59	6:47	49.1	7.2
33° 41.81' N, 78° 57.81' W	16:00	7:49	56.7	7.3
Passed ICW St M 370	16:13	8:02	58.3	7.8
 73.9°F, Wind 9mph E	16:16	8:05		
Passed under Dick Pond Road	16:22	8:11	59.3	6.4
Passed under Corporal Dennis Lyden Memorial Highway	16:24	8:13	59.5	5.9
33° 40.87' N, 79° 3.11' W	17:51	9:39	62.3	1.9
Passed ICW St M 375	17:59	9:48	63.3	7.5
Arrived Enterprise oxbow	18:04	9:53	63.9	6.8
At Anchor	18:06	9:55	64.0	2.4