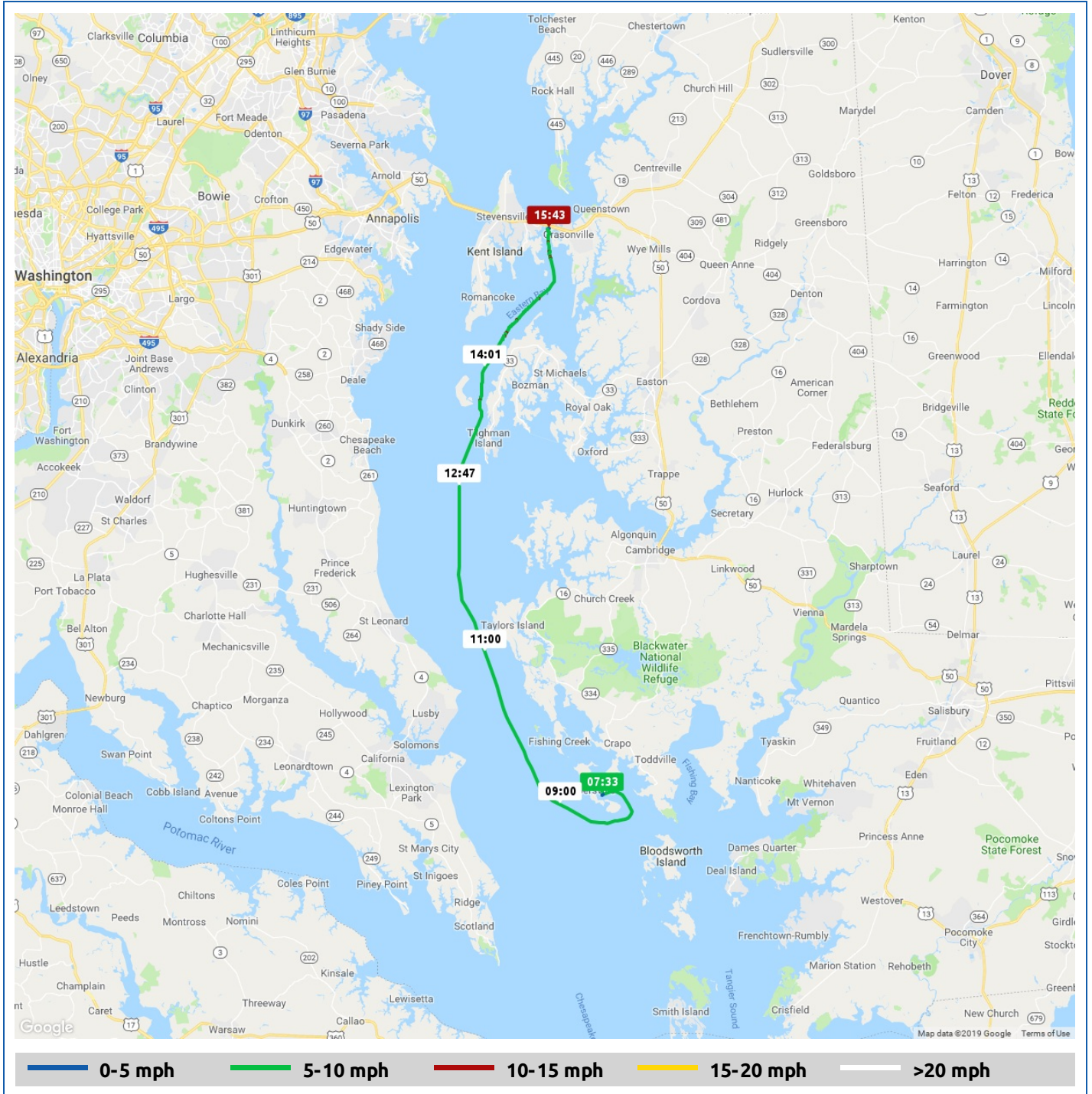


# Still Waters II

16 May 2019



Voyages	Underway (hours)	Duration (hours)	Distance (mi)	Average Speed (mph)	Max Speed (mph)
1	8:09	8:16	65.8	8.1	9.6















# Still Waters II

16 May 2019



Voyage	Skipper	Passengers	Commenced	Completed
To Kent Narrows	David Fuller	Claudia	07:27	15:43


	
<b>Weather on departure</b>	<b>Weather on arrival</b>
62.9°F, Wind 13mph NW	69.8°F, Wind 1mph NNE

Voyage Log	Time	From Start		Interval
		Duration (hours)	Distance (mi)	Avg Speed (mph)
Started voyage at 38° 15.27' N, 76° 9.32' W	07:27	0:00		
 62.9°F, Wind 13mph NW	07:28	0:01		
 63.1°F, Wind 13mph WNW	07:39	0:12		
38° 13.18' N, 76° 9.37' W	08:27	1:00	6.7	6.7
 Course change at Hooper Island Light	09:12	1:44		
 65.1°F, Wind 6mph WSW	09:12	1:45		
38° 16.56' N, 76° 15.72' W	09:27	2:00	14.0	7.4
38° 22.59' N, 76° 19.16' W	10:27	3:00	21.6	7.6
 61.9°F, Wind 2mph WNW	11:14	3:47		
38° 29.01' N, 76° 22.12' W	11:27	4:00	29.5	7.9
38° 38.83' N, 76° 23.12' W	12:50	5:22	41.0	8.3
 67.5°F, Wind 3mph SW	13:16	5:48		
 Passed South Bar Point on Poplar Island	13:39	6:11		
 68.3°F, Wind 5mph SSW	13:39	6:12		
38° 46.08' N, 76° 20.95' W	13:50	6:22	49.8	8.8
 Transited Poplar Island Narrows, entered Eastern Bay	13:54	6:26		
 68.4°F, Wind 6mph SW	13:54	6:27		
38° 52.51' N, 76° 15.77' W	14:50	7:22	58.7	9.0

# Still Waters II

16 May 2019



Voyage Log	Time	From Start		Interval
		Duration (hours)	Distance (mi)	Avg Speed (mph)
 69.8°F, Wind 1mph NNE	15:43	8:16		
Stopped Voyage	15:43	8:16	65.8	7.9
On Mooring at Jetty Restaurant	15:43	8:16	65.8	0.0